

CALDERDALE METROPOLITAN BOROUGH COUNCIL


WILDLIFE AND COUNTRYSIDE ACT 1981

The Wildlife and Countryside (Definitive Maps and Statements)
Regulations 1993 Schedule 7

APPLICATION FOR MODIFICATION ORDER

DEFINITIVE MAP AND STATEMENT FOR CALDERDALE

To: Calderdale Metropolitan Borough Council
Of: Town Hall, Crossley Street, Halifax, HX1 1UJ



hereby apply for an order under Section 53(2) of the Wildlife and Countryside Act 1981 modifying the Definitive Map and Statement of the Area by:

1. ~~Deleting the footpath / bridleway / restricted byway / byway open to all traffic *
shown as number
from
to~~

2. ~~Adding the footpath / bridleway / restricted byway / byway open to all traffic *
from
to~~

3. Upgrading / Downgrading * to a footpath / bridleway / restricted byway / byway
open to all traffic *
the footpath / bridleway / restricted byway / byway open to all traffic *
shown as number

from *See over*
to

Upgrading to a bridleway the footpath shown as number Hebden Royd 47
From junction with Park Lane
To junction with HR50

Upgrading to a bridleway the footpath shown as number Hebden Royd 50
From junction with HR47
To junction with Hoo Hole Lane, HR 68

Upgrading to a bridleway the footpath shown as number Hebden Royd 68
From junction with HR50
To junction with HR71

Upgrading to a bridleway the footpath shown as number Hebden Royd 71
From its junction with HR68
To junction with HR74

Upgrading to a bridleway the footpath shown as number Hebden Royd 68
From junction with HR71
To junction with unclassified road going southwards from the west side of Broad Head End

Upgrading to a bridleway the footpath shown as number Hebden Royd 74
From junction with HR71, Frost Hole Lane
To junction with HR84, Bell House

Upgrading to a bridleway the footpath shown as number Hebden Royd 84
From junction with HR74, Bell House
To junction with HR72

Upgrading to a bridleway the footpath shown as number Hebden Royd 72
From junction with HR84
To junction with HR85

Upgrading to a bridleway the footpath shown as number Hebden Royd 85
From junction with HR72
To Junction with HR86, High Green

Upgrading to a bridleway the footpath shown as number Hebden Royd 86
From junction with HR85
To junction with ~~HR87~~ Lower Lumb Lane HR 85

Upgrading to a bridleway the ~~footpath~~ shown as number Hebden Royd 117
From junction with HR86
To Hinchcliffe Inn at Marshaw Bridge

4. Varying / Adding to * the particulars relating to the footpath / bridleway / restricted byway / byway open to all traffic * shown as number

from

to

by providing that


and shown on the map annexed hereto.

I/We attach a map and copies of the following documentary evidence (including statements of witnesses) in support of this application:

List of Documents provided (iii):

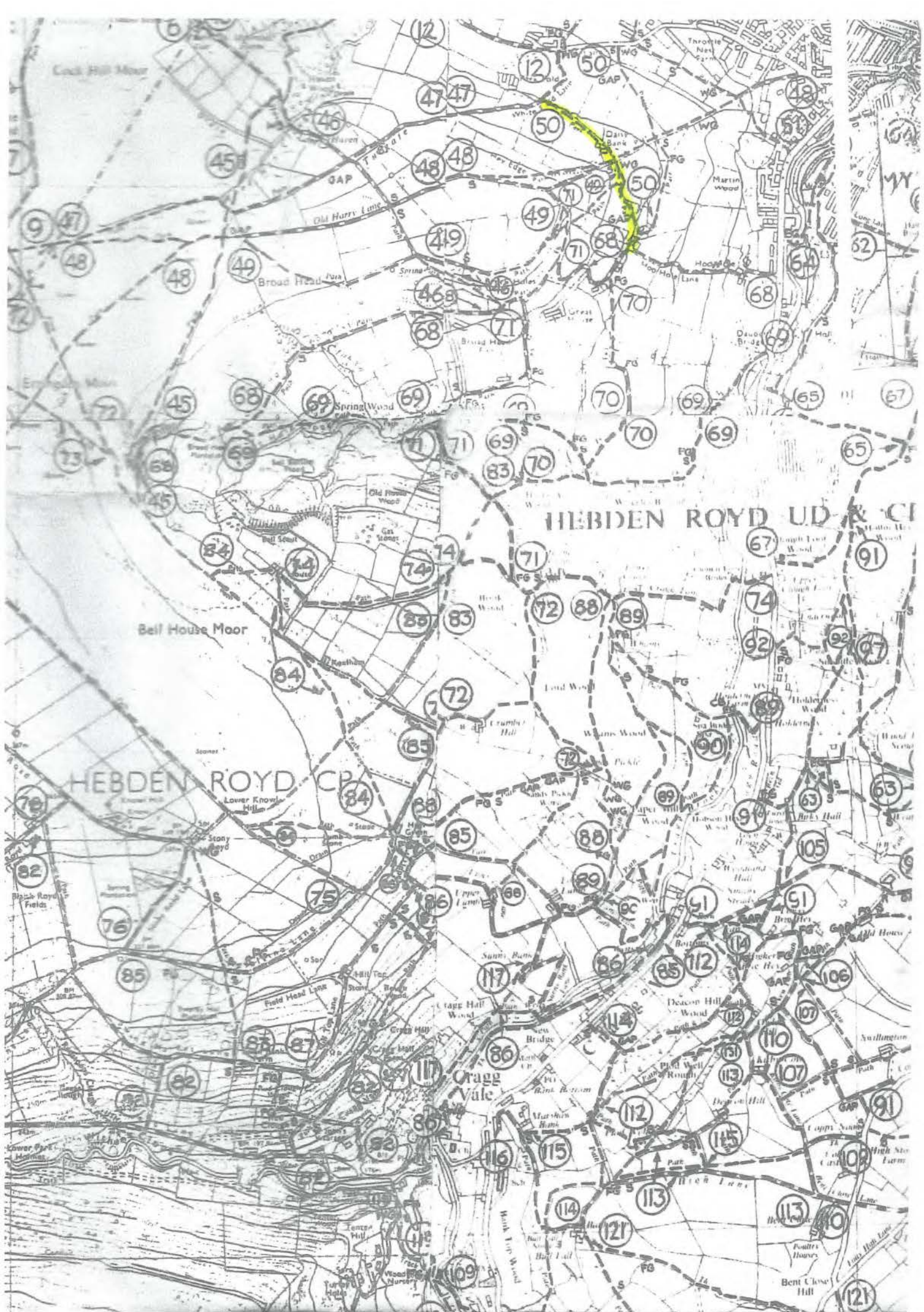
.....
..... *is attached*

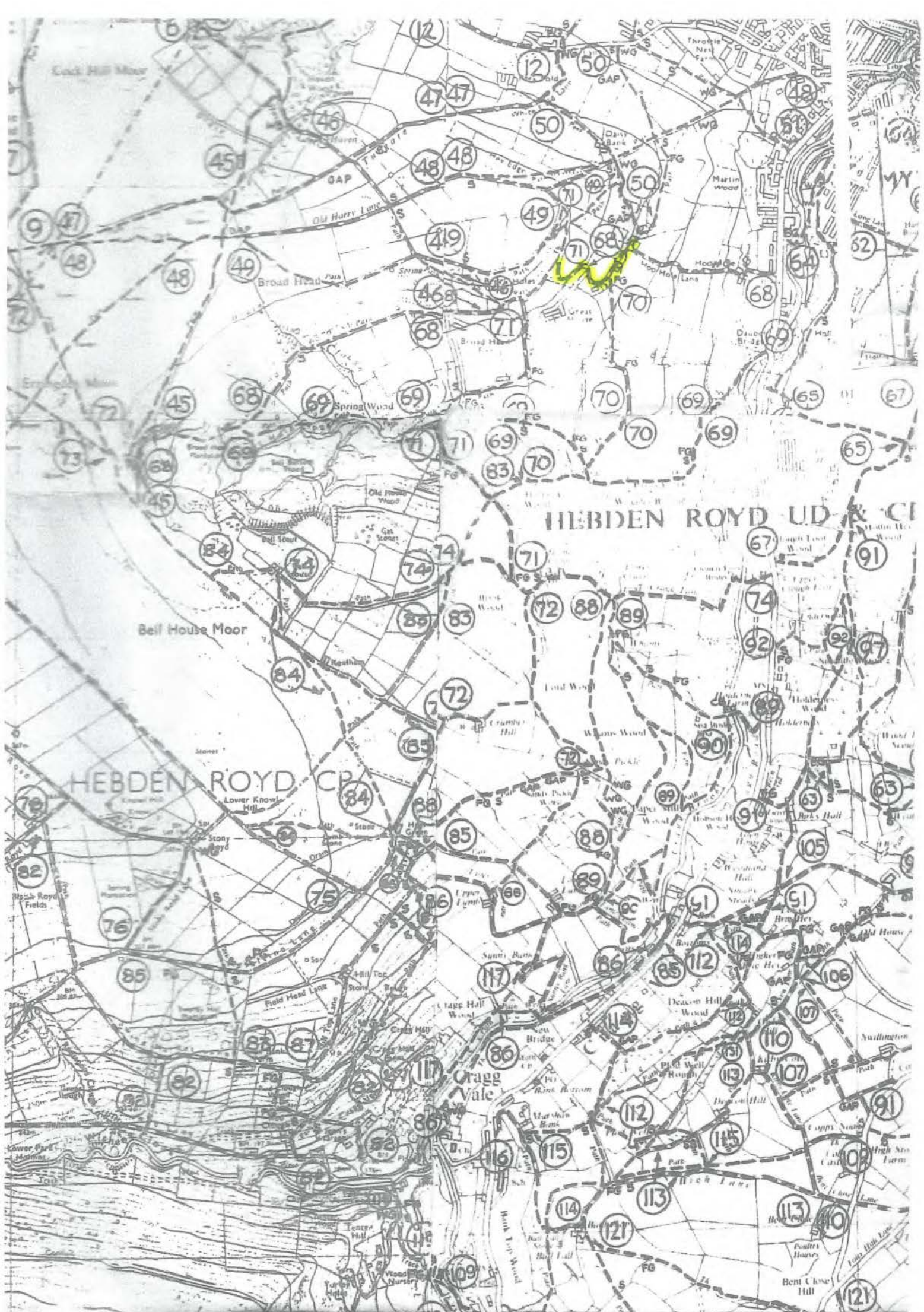
I accept that the information that I have given will be displayed on a Register of Definitive Map Modification Order Applications which is open for public inspect

Signed  Date *24 Oct 2022*

- (i) Insert name of applicant(s)
 - (ii) Insert address of applicant(s)
 - (iii) Insert list of documents
- * Please delete as appropriate







HEBDEN ROYD UD & CI

HEBDEN ROYD CP

Orage Vale

Bent Close Hill

71

Beil House Moor

85

86

85

106

47

48

49

48

49

48

49

71

68

70

68

64

62

45

68

69

69

71

71

69

70

70

69

65

67

65

67

73

68

69

71

71

69

70

70

69

65

67

65

67

67

84

74

74

74

74

83

83

72

88

89

74

92

92

97

79

82

76

85

84

85

85

88

88

89

91

91

105

63

82

76

85

85

75

86

86

89

89

91

91

105

106

107

82

82

87

87

87

87

86

86

86

85

112

112

110

107

82

82

87

87

87

87

86

86

86

85

112

112

110

107

82

82

87

87

87

87

86

86

86

85

112

112

110

107

82

82

87

87

87

87

86

86

86

85

112

112

110

107

82

82

87

87

87

87

86

86

86

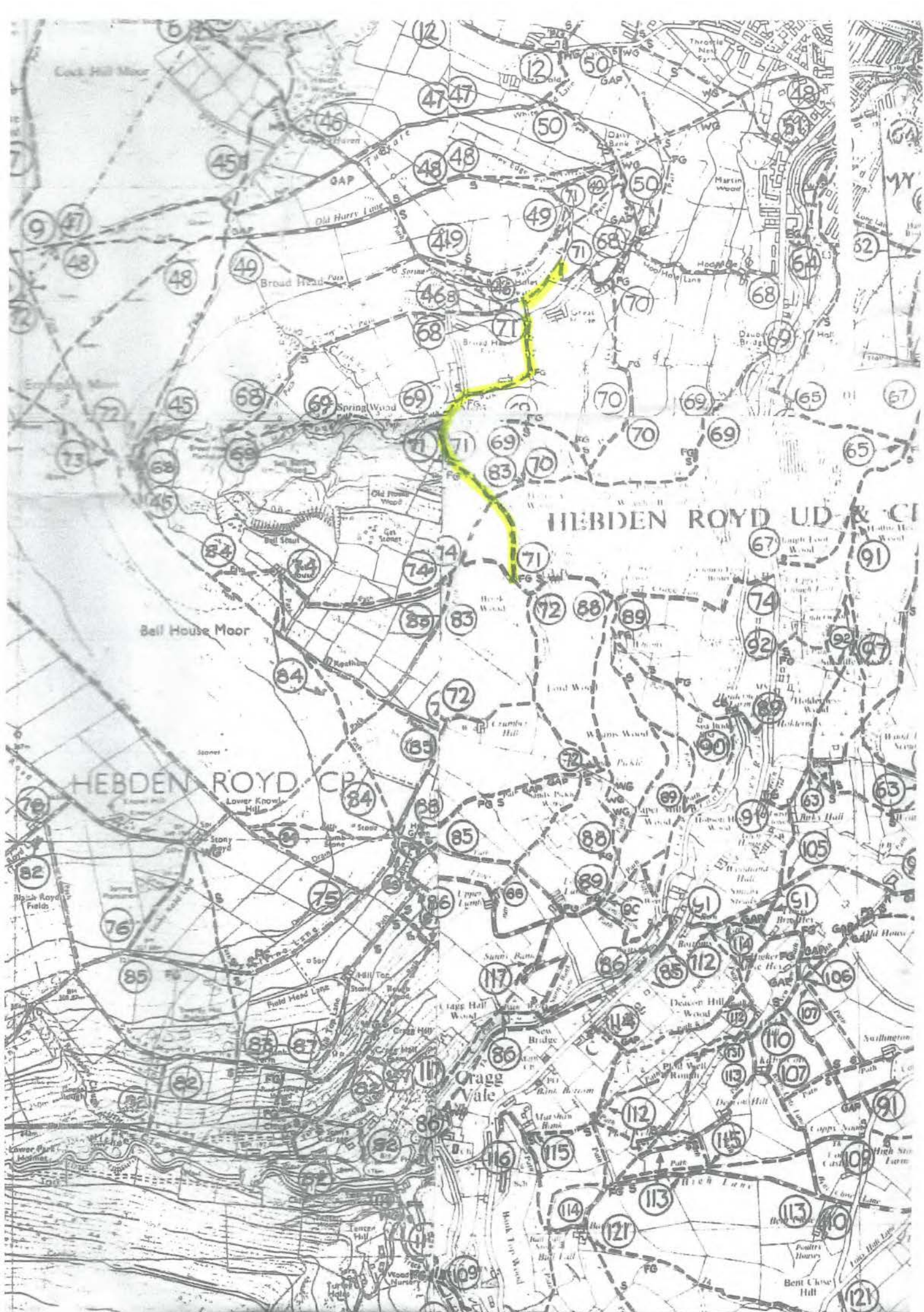
85

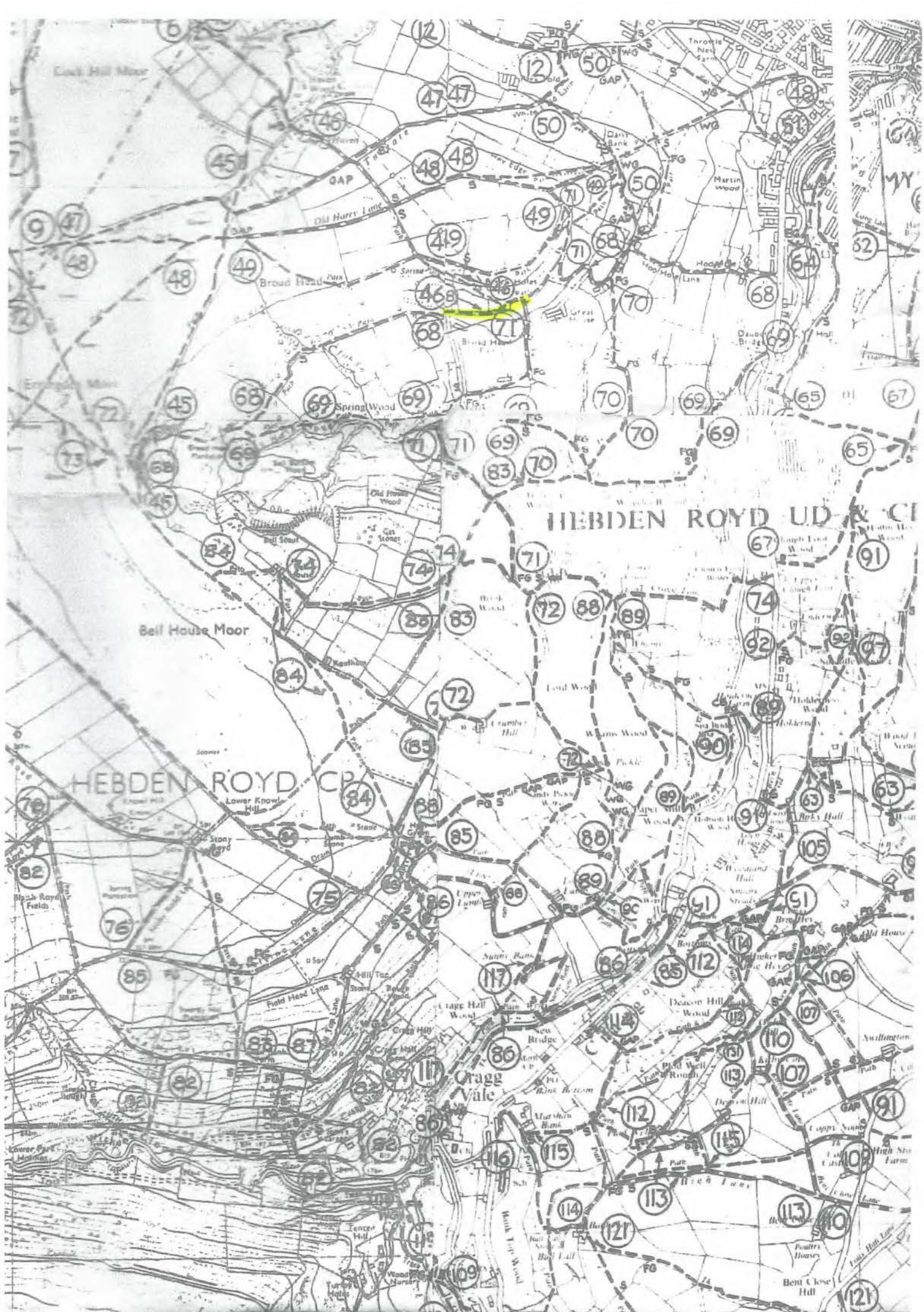
112

112

110

107





HEBDEN ROYD UD & CI

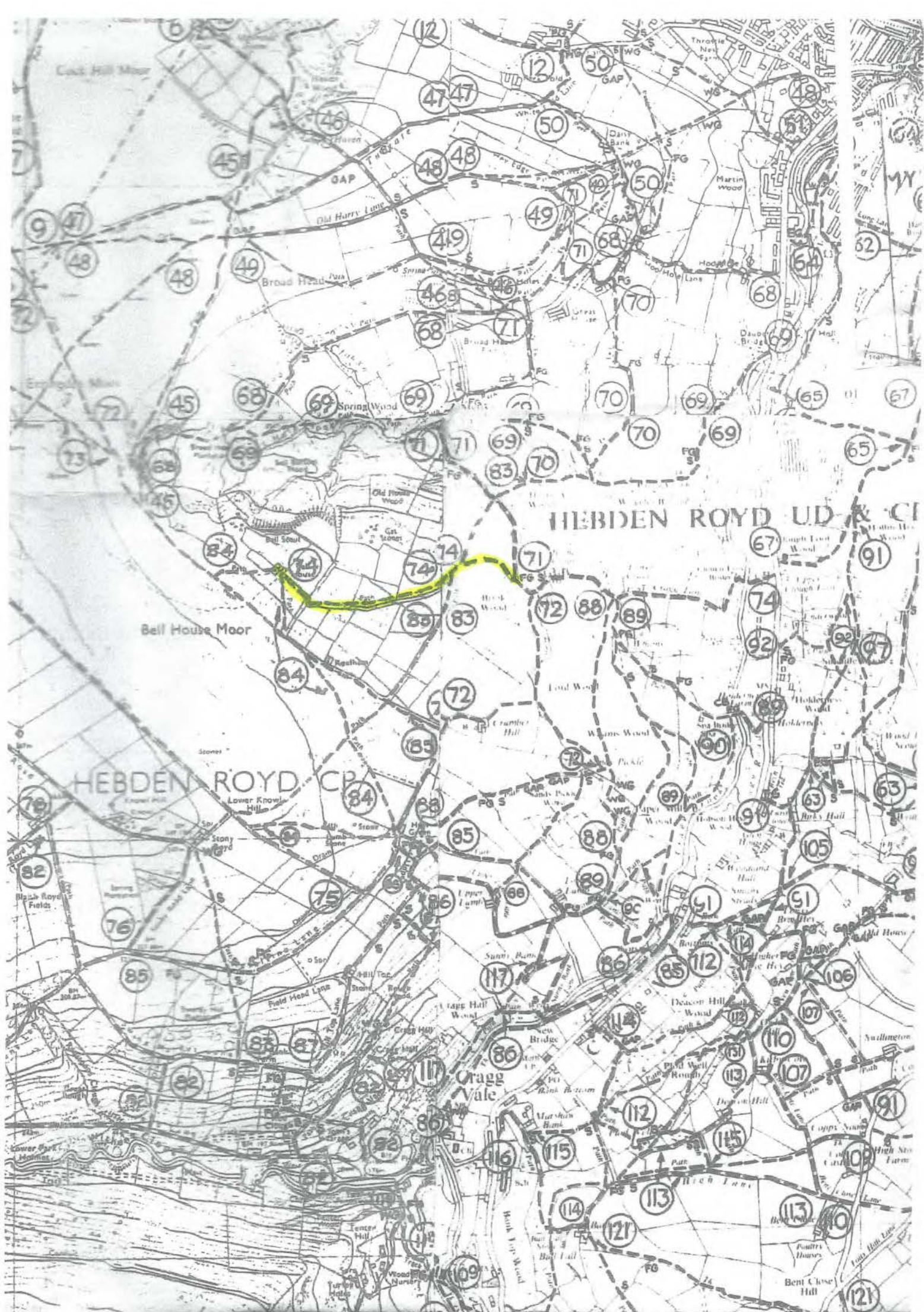
HEBDEN ROYD CP

Cragg Vale

Bent Close Hill

Bell House Moor

Cock Hill Moor



HEBDEN ROYD UD & CI

HEBDEN ROYD CP

Cragg Vale

Bell House Moor

Lower Knowl

Bent Close Hill

High Stn Farm

Nullington

Deacon Hill Wood

Cragg Hall Wood

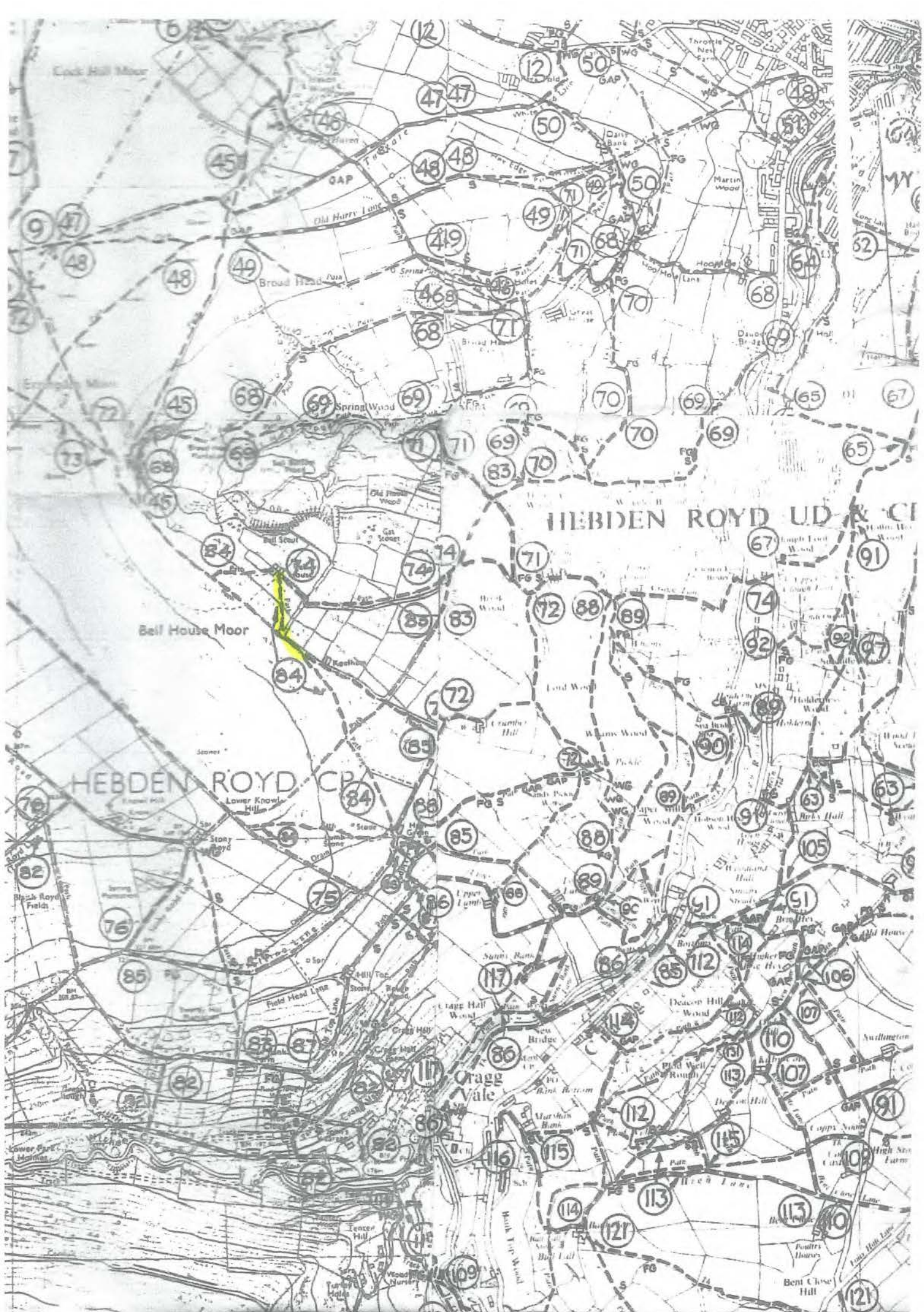
Field Head Lane

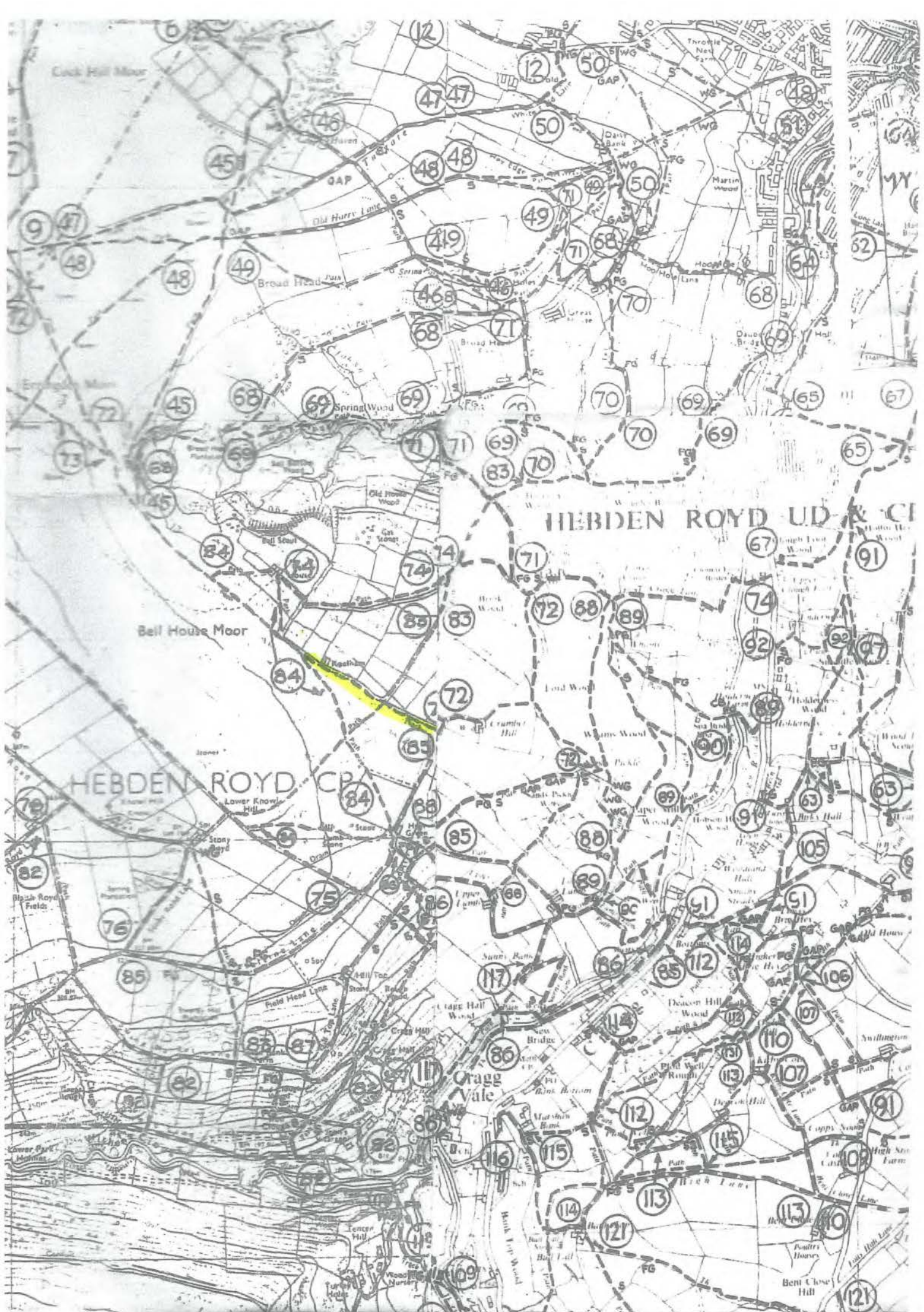
Lower Park Meadows

Black Royd Fields

Engelwood Moor

Cragg Hill Moor





Cock Hill Moor

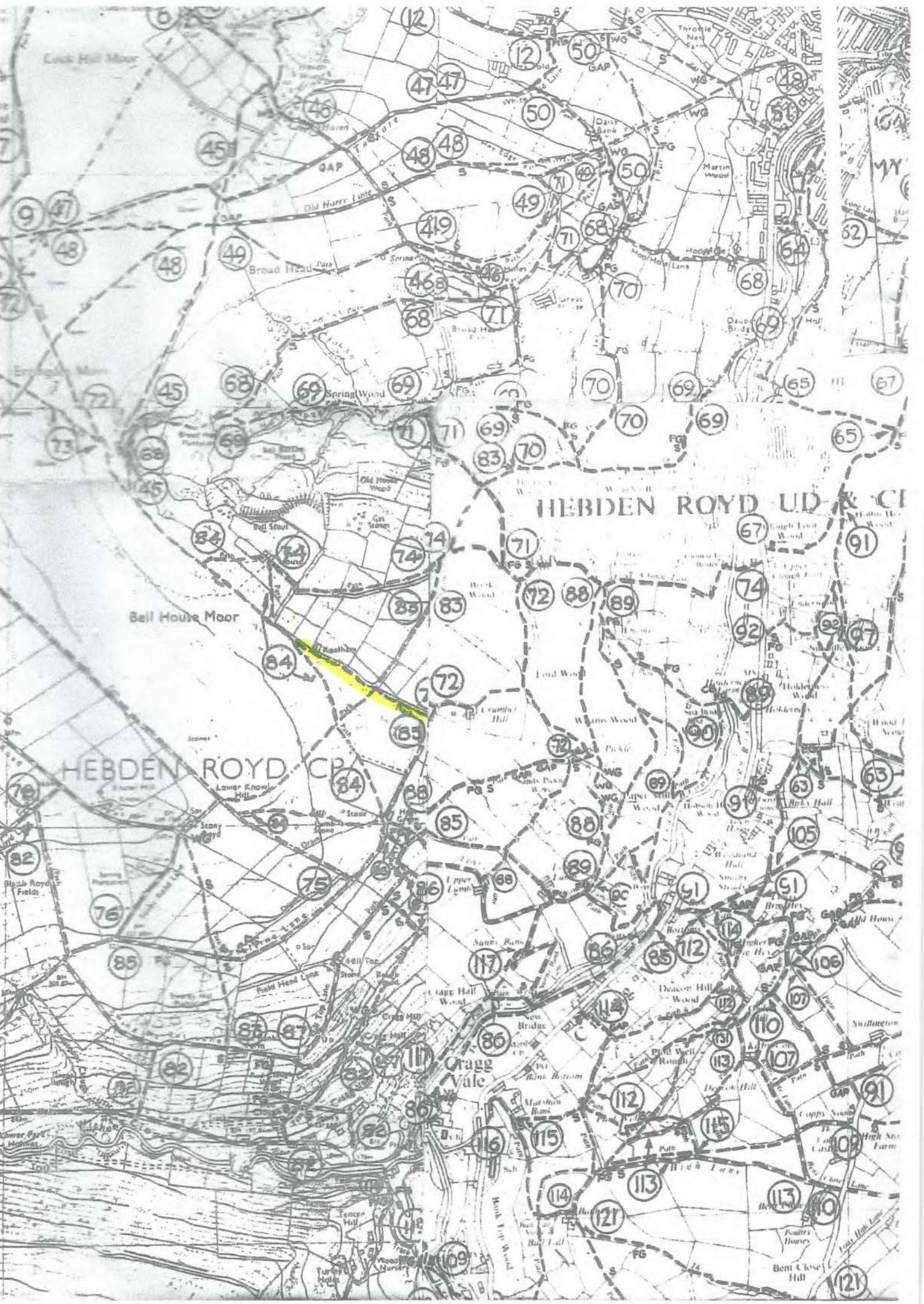
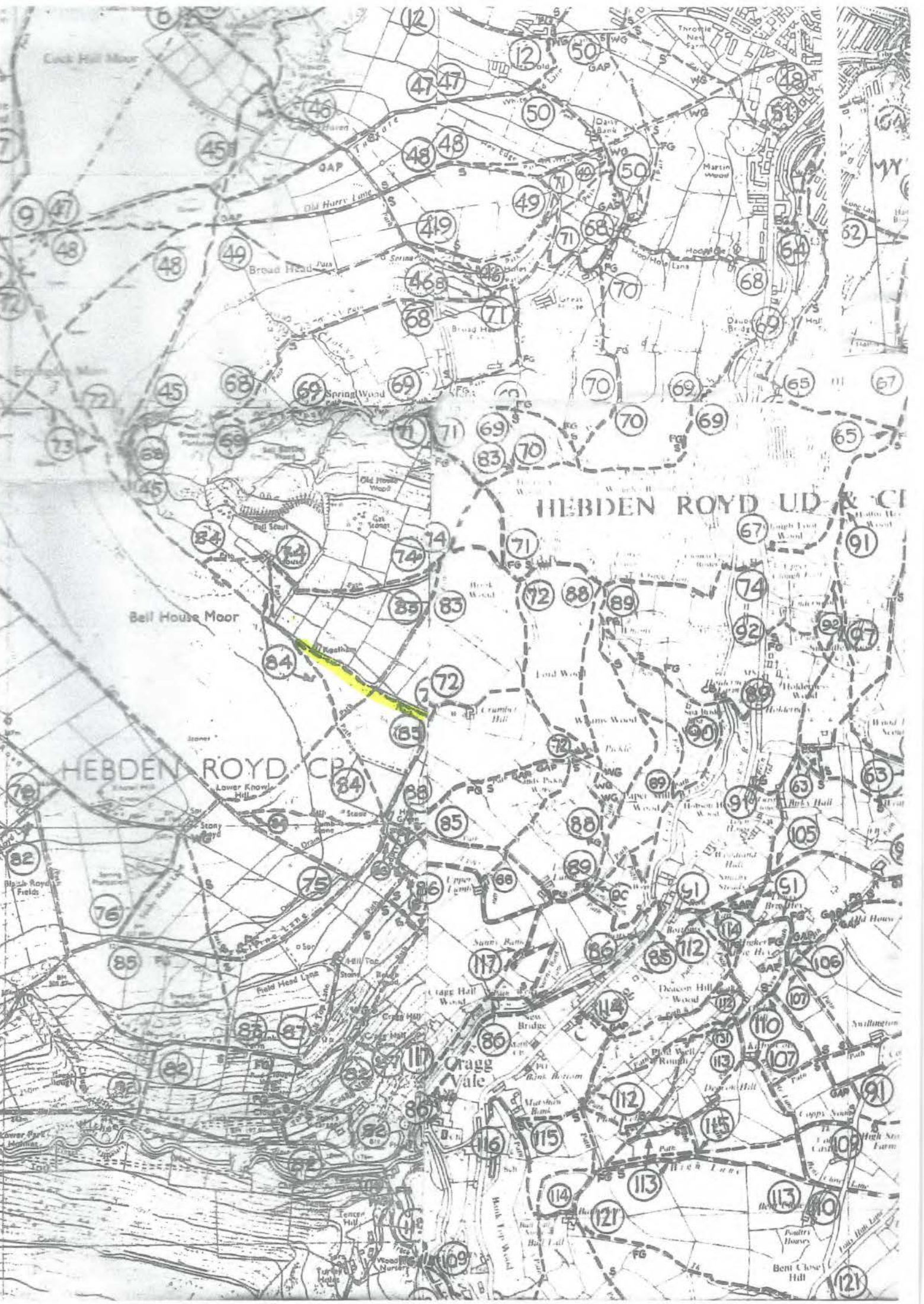
Bell House Moor

HEBDEN ROYD UD & CR

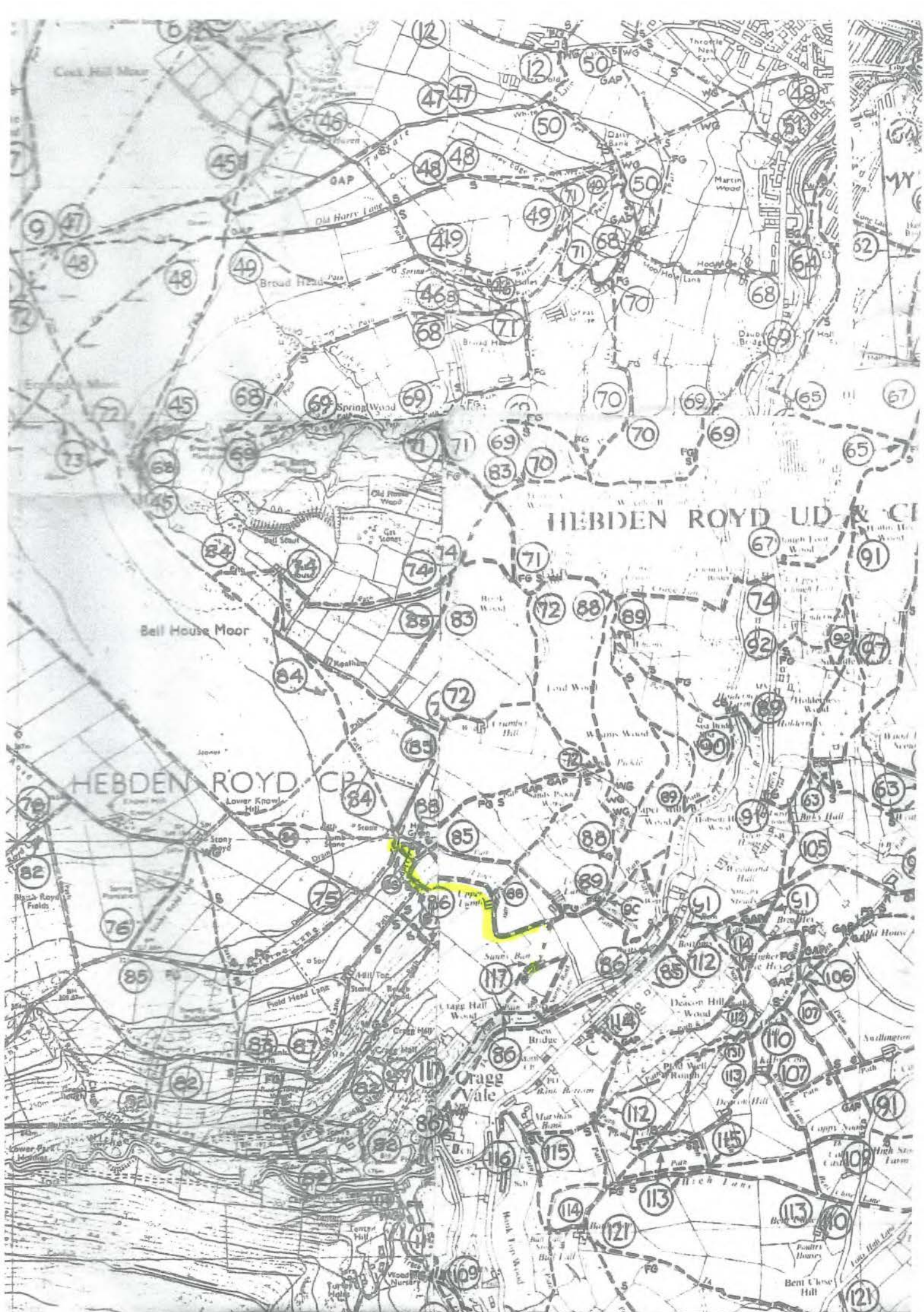
HEBDEN ROYD CR

Oragg Vale

Bent Close Hill







References

- Archaeology Advisory Service - Paleolithic and Mesolithic West Yorkshire, Penny Spikins 2010
- European Prehistory - JA Survey. Milisauskas and Kruk. 2002
- Geological History of the British Isles - Hunter, Easterbrook 2004
- Archaeology - calderdale.gov.uk
- Pennine Perspectives. Dr D Shepherd. 2007
- The History of the Countryside Dr O Rackham 1995
- Reading the Landscape - Dr R Muir. 2002
- The Bronze Age in Calderdale. Michael R Haigh 2002
- Ancient DNA Project Prof Ian Armit. 2015
- Cragg Vale: A Pennine History. Stephen Welsh 1993
- Early Days: Cragg Vale and Surrounding Moors Wikipedia
- History Sowerby en.m.wikipedia.org
- Holloway. Dr H Ibbetson 2022
- Archaeological site Data Records. Colne, Cragg Vale, Huddersfield, Heptonstall
- Land Use in 1066. West Yorkshire Advisory Service
- Scandinavian Solskifte Wadsworth. West Yorkshire: An Archaeological Survey to 1500AD. Moorhouse 1981
- The Medieval Park of Erringden. Dr Nigel Smith 2021
- Settlement and Field Patterns Dr Nigel Smith 2013
- The Manor and Lordship of Wakefield. midgleywebpages.com
- Copyhold land. nottingham.ac.uk
- Court Rolls of the Manor of Wakefield. 1274-1297. Bailden 1901
- A History of Modern Leeds Derek Fraser 1980
- Ratione tenurae EPC1. Erringden Minutes 1842 onwards
- Ratione tenurae Midgley Minutes June 1869
- The Liability Ratione tenurae is an Obligation to the Public - Seymour, Byways and Bridleways
- Todmorden RDC Minutes
- The Story of Old Halifax T W Hanson 1920
- W B Crump. Ancient Highways of the Parish of Halifax, Introduction I 1924, Sowerby Highways VIII.1927.
- Sowerby Constables' Records 1629-1646. HAS/B:22/6/1
- Sowerby Constables' Records 1655 onwards
- History and Antiquities of the Parish of Halifax. Rev John Watson 1775
- Sutcliffe Estates map 1760, Erringden. YAS DD/H/I
- Jeffery's Map of Yorkshire 1772
- Plan of Part of Erringden Township 1811. SU:328 Sutcliffe Papers
- Christopher Greenwood's maps of Yorkshire, 1828
- Map of Mytholmroyd to Blackstone Edge Turnpike 1818/27
- Myers Map of the Parish of Halifax and References
- Comments praising Myers map from Calderdale Chief Executive and Charles Lee, Legal Officer, 1995/96
- Subscribers for Myers' Map including King. 1834
- Description and cost of the Myers Map. 1836. H Montague
- Daily money wages of building craftsmen and labourers Brown and Hopkins 1955
- High Court Ruling Manchester Crown Court 1995 - Burdett's Map 1777
- PINs Advice Note no 4 and Consistency Guidelines 2015
- Brian Dodd's (Director, Highways & Transport, Planning Inspectorate) 1997 Guidance, letter re Cross Roads
- Trafford v St Faith RDA 1910
- Opinion on Cross Roads. Inspector Bryant, Candover 2000
- Cross Roads Definitions
- What is a Cross Road? S Taylor 1997
- Plan of Estates of Stephen Clarke including Roads leading to the Cragg Valley 1842
- Ordnance Survey. First Old Series 1843-44 1"
- A Key to Maps Brig H S L Winterbotham, former Director General, Ordnance Survey, 1936
- W C Hobson's map of Yorkshire 1847 and Explanation
- Ordnance Survey c1850 Map 320 and 229, 6"
- Sale of Lower Cragg and Keelham 1851. HAS:610 (636)
- Estate Plans 1859 for Sale of Cragg Hall Estate 1859 showing a Bridle Road to High Green and Bell House
- Ordnance Survey 1894 6" Maps 230NW
- Ordnance Survey 1894 25". Maps 230/5, 9 and 13
- Ordnance Survey 1896 1" Sheet 77

Ordnance Survey 1907 25". Map 230/5, 9 and 13
Ordnance Survey 6" 1908. 230NW
Geographia c 1930
Ordnance Survey 1931. 6". Map 230NW, 1936 SW
Ordnance Survey 1933. 25". Map 230/5, 9 and 13
Quarter Sessions Evidence:

23 April 1745 Pontefract
Pontefract 1746
Bradford July 1756 x 2
Rotherham July 1756
12 October 1757 Barnsley
Rotherham 2 August 1769 x2
12 July Bradford 1770

Malcolm Bull's Calderdale Companion

Finance Act Maps 1910. 134/2/ 38, 45 and 41

Erringden Finance Act 1910 Valuations for Mytholmroyd

Erringden Parish Council Minutes 1851. EPC1

Erringden Rate Valuation 1839 and 1840

Erringden Parish Council Minutes re the new road from High Green to Bell House

Todmorden RDC Minutes July 1896 re Park and Nest Lanes

Map of Roughhead, Erringden 1795. WYC:1880/1/1

Photographs and aerial photographs from Google

Definitive maps 1949, Wakefield Archives

Barry Payton testimony re The Poulson Affair, Chapter 5 amber-online.com

Doctoral Thesis John Francis Griffiths - T Dan Smith, Northumbria Univ 2019

Nothing to Declare: Political Corruptions of John Paulson Martin Tomkinson 1980

Letters from West Riding County Council to Hebden Royd UDC July 1958

London Gazette 29 July 1958 signed by Kenyon

Definitive Map statements

Holloways - Rackham 1995, Ibbetson 2022

Lidar Maps - Lidar Finder

1949 Draft Definitive map Wakefield Archive

Documents relating to Spencer Lane CMT25/2/10

Erringden Survey of Footpaths EPC7

Electoral Register of Erringden 1980. EPC 17/1

Official Advice for preparing Definitive Map EPC 17/2

National Parks and Access to the Countryside 1949 advice from West Riding C C EPC6

Advice to local authorities from Ministry of Town and Country Planning EPC5

Doctoral thesis by John Francis Griffiths re T Dan Smith, Northumbria Univ 2019

Nothing to Declare (John Poulson) - Michael Gillard 1980

Statement of Barry Payton, barrister and labour Party Politician and lawyer for Poulson amber-online.com

Letters from WRCC to Hebden Royd UDC re Definitive map July 1958, Wakefield Archive

London Gazette 29 July 1958

Ratione tenurae - Todmorden RDC and Halifax Council HEP:252

Completed Surve forms Def Map

Map of Yorkshire 1899 GW Bacon SW49

CALDERDALE METROPOLITAN BOROUGH COUNCIL


WILDLIFE AND COUNTRYSIDE ACT 1981

The Wildlife and Countryside (Definitive Maps and Statements)
Regulations 1993 Schedule 7

APPLICATION FOR MODIFICATION ORDER

DEFINITIVE MAP AND STATEMENT FOR CALDERDALE

To: Calderdale Metropolitan Borough Council
Of: Town Hall, Crossley Street, Halifax, HX1 1UJ



hereby apply for an order under Section 53(2) of the Wildlife and Countryside Act 1981 modifying the Definitive Map and Statement of the Area by:

~~1. Deleting the footpath / bridleway / restricted byway / byway open to all traffic *
shown as number
from
to~~

2. Adding the footpath / bridleway / restricted byway / byway open to all traffic *
from *See over*
to

~~3. Upgrading / Downgrading * to a footpath / bridleway / restricted byway / byway
open to all traffic *
the footpath / bridleway / restricted byway / byway open to all traffic *
shown as number
from
to~~

Adding the bridleway
From junction with Hebden Royd 68
To junction with Hebden Royd 71 through Great House

Adding the bridleway
From junction with Hebden Royd 68 at Broad Head End southwards
To junction with Hebden Royd 71

Adding the bridleway
From junction with Lower Lumb Lane Hebden Royd 85
To Hinchcliffe Arms at Marshaw Bridge

FORM 1

4. Varying / Adding to * the particulars relating to the footpath / bridleway / restricted byway / byway open to all traffic * shown as number

from

to

by providing that

and shown on the map annexed hereto.

I/We attach a map and copies of the following documentary evidence (including statements of witnesses) in support of this application:

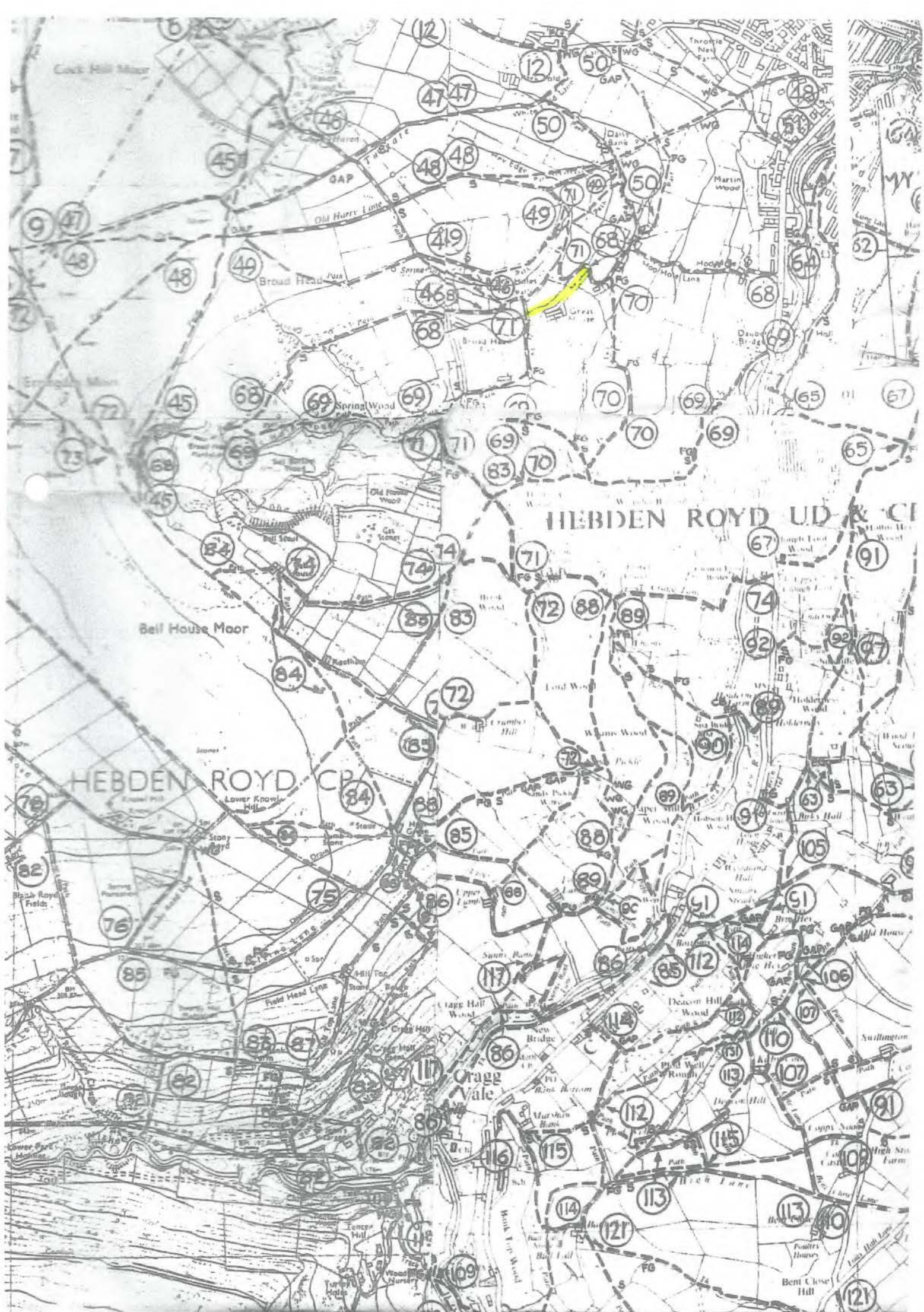
List of Documents provided (iii):

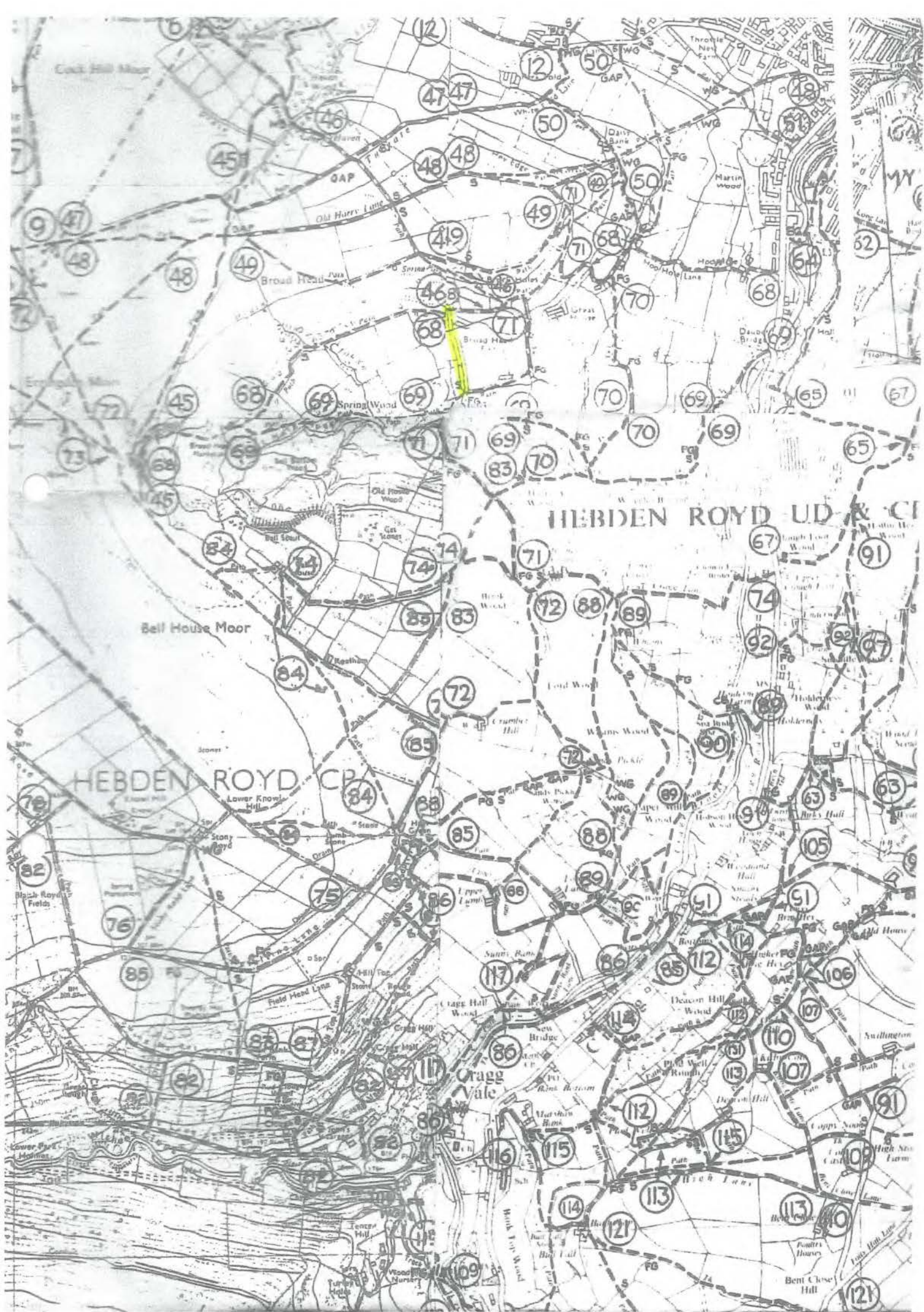
.....
..... *As attached*

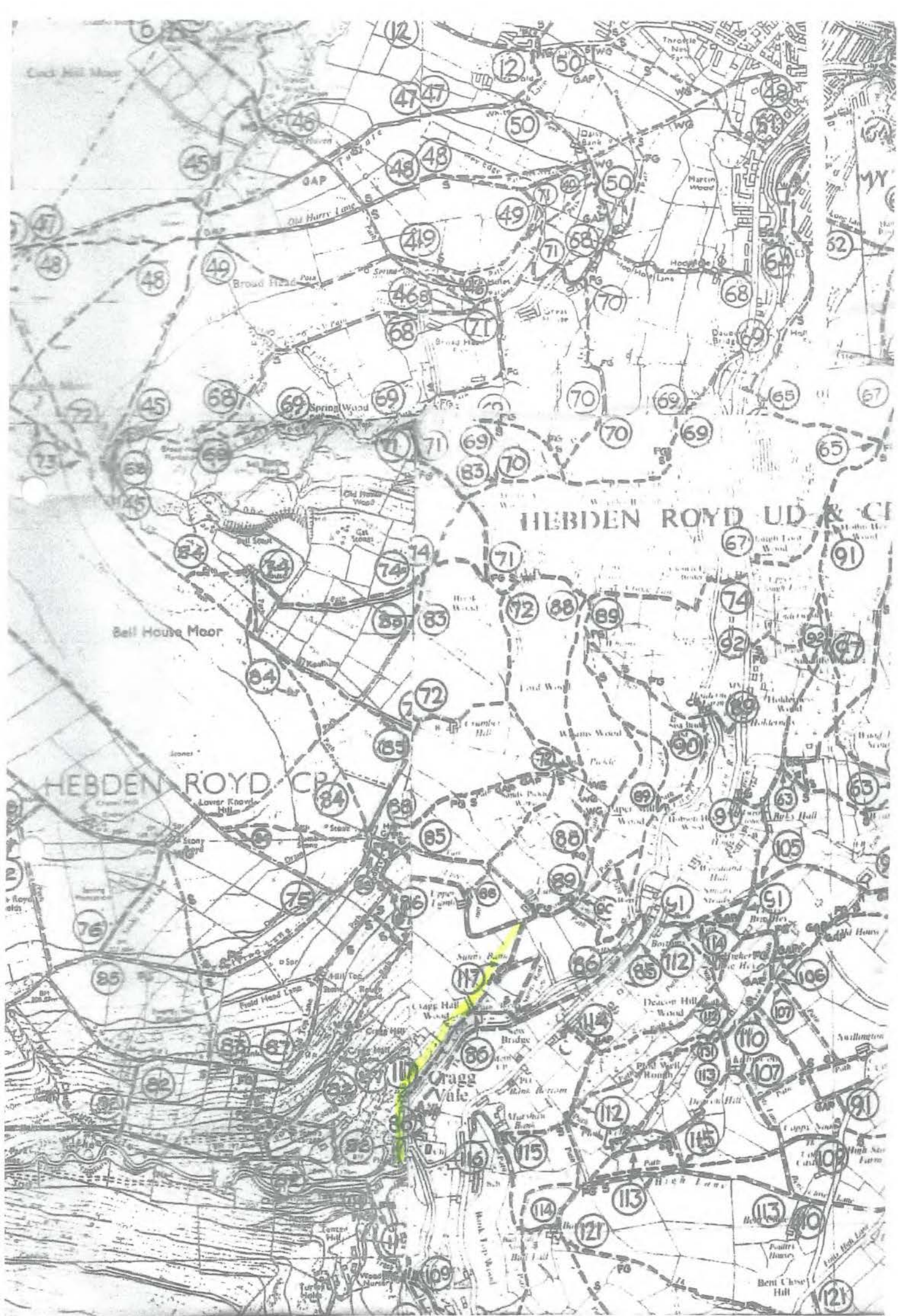
I accept that the information that I have given will be displayed on a Register of Definitive Map Modification Order Applications which is open for public inspection

Signed [Redacted] *24/Oct/2022*

- (i) Insert name of applicant(s)
 - (ii) Insert address of applicant(s)
 - (iii) Insert list of documents
- * Please delete as appropriate







Cragg Hill Moor

Bell House Moor

HEBDEN ROYD CP

HEBDEN ROYD UD & CH

Cragg Vale

Bent Chase Hill

References

- Archaeology Advisory Service - Paleolithic and Mesolithic West Yorkshire, Penny Spikins 2010
- European Prehistory - |A Survey. Milisauskas and Kruk. 2002
- Geological History of the British Isles - Hunter, Easterbrook 2004
- Archaeology - calderdale.gov.uk
- Pennine Perspectives. Dr D Shepherd. 2007
- The History of the Countryside Dr O Rackham 1995
- Reading the Landscape - Dr R Muir. 2002
- The Bronze Age in Calderdale. Michael R Haigh 2002
- Ancient DNA Project Prof Ian Armit. 2015
- Cragg Vale: A Pennine History. Stephen Welsh 1993
- Early Days: Cragg Vale and Surrounding Moors Wikipedia
- History Sowerby en.m.wikipedia.org
- Holloway. Dr H Ibbetson 2022
- Archaeological site Data Records. Colne, Cragg Vale, Huddersfield, Heptonstall
- Land Use in 1066. West Yorkshire Advisory Service
- Scandinavian Solskifte Wadsworth. West Yorkshire: An Archaeological Survey to 1500AD. Moorhouse 1981
- The Medieval Park of Erringden. Dr Nigel Smith 2021
- Settlement and Field Patterns Dr Nigel Smith 2013
- The Manor and Lordship of Wakefield. midgleywebpages.com
- Copyhold land. nottingham.ac.uk
- Court Rolls of the Manor of Wakefield. 1274-1297. Bailden 1901
- A History of Modern Leeds Derek Fraser 1980
- Ratione tenurae EPC1. Erringden Minutes 1842 onwards
- Ratione tenurae Midgley Minutes June 1869
- The Liability Ratione tenurae is an Obligation to the Public - Seymour, Byways and Bridleways
- Todmorden RDC Minutes
- The Story of Old Halifax T W Hanson 1920
- W B Crump. Ancient Highways of the Parish of Halifax, Introduction I 1924, Sowerby Highways VIII.1927.
- Sowerby Constables' Records 1629-1646. HAS/B:22/6/1
- Sowerby Constables' Records 1655 onwards
- History and Antiquities of the Parish of Halifax. Rev John Watson 1775
- Sutcliffe Estates map 1760, Erringden. YAS DD/H/I
- Jeffery's Map of Yorkshire 1772
- Plan of Part of Erringden Township 1811. SU:328 Sutcliffe Papers
- Christopher Greenwood's maps of Yorkshire, 1828
- Map of Myholmroyd to Blackstone Edge Turnpike 1818/27
- Myers Map of the Parish of Halifax and References
- Comments praising Myers map from Calderdale Chief Executive and Charles Lee, Legal Officer, 1995/96
- Subscribers for Myers' Map including King. 1834
- Description and cost of the Myers Map. 1836. H Montague
- Daily money wages of building craftsmen and labourers Brown and Hopkins 1955
- High Court Ruling Manchester Crown Court 1995 - Burdett's Map 1777
- PINs Advice Note no 4 and Consistency Guidelines 2015
- Brian Dodd's (Director, Highways & Transport, Planning Inspectorate) 1997 Guidance, letter re Cross Roads
- Trafford v St Faith RDA 1910
- Opinion on Cross Roads. Inspector Bryant, Candover 2000
- Cross Roads Definitions
- What is a Cross Road? S Taylor 1997
- Plan of Estates of Stephen Clarke including Roads leading to the Cragg Valley 1842
- Ordnance Survey. First Old Series 1843-44 1"
- A Key to Maps Brig H S L Winterbotham, former Director General, Ordnance Survey, 1936
- W C Hobson's map of Yorkshire 1847 and Explanation
- Ordnance Survey c1850 Map 320 and 229, 6"
- Sale of Lower Cragg and Keelham 1851. HAS:610 (636)
- Estate Plans 1859 for Sale of Cragg Hall Estate 1859 showing a Bridle Road to High Green and Bell House
- Ordnance Survey 1894 6" Maps 230NW
- Ordnance Survey 1894 25". Maps 230/5, 9 and 13
- Ordnance Survey 1896 1" Sheet 77

Ordnance Survey 1907 25". Map 230/5, 9 and 13
Ordnance Survey 6" 1908. 230NW
Geographia c 1930
Ordnance Survey 1931. 6". Map 230NW, 1936 SW
Ordnance Survey 1933. 25". Map 230/5, 9 and 13
Quarter Sessions Evidence:

23 April 1745 Pontefract
Pontefract 1746
Bradford July 1756 x 2
Rotherham July 1756
12 October 1757 Barnsley
Rotherham 2 August 1769 x2
12 July Bradford 1770

Malcolm Bull's Calderdale Companion
Finance Act Maps 1910. 134/2/ 38, 45 and 41
Erringden Finance Act 1910 Valuations for Mytholmroyd
Erringden Parish Council Minutes 1851. EPC1
Erringden Rate Valuation 1839 and 1840
Erringden Parish Council Minutes re the new road from High Green to Bell House
Todmorden RDC Minutes July 1896 re Park and Nest Lanes
Map of Roughhead, Erringden 1795. WYC:1880/1/1
Photographs and aerial photographs from Google
Definitive maps 1949, Wakefield Archives
Barry Payton testimony re The Poulson Affair, Chapter 5 amber-online.com
Doctoral Thesis John Francis Griffiths - T Dan Smith, Northumbria Univ 2019
Nothing to Declare: Political Corruptions of John Paulson Martin Tomkinson 1980
Letters from West Riding County Council to Hebden Royd UDC July 1958
London Gazette 29 July 1958 signed by Kenyon
Definitive Map statements
Holloways - Rackham 1995, Ibbetson 2022
Lidar Maps - Lidar Finder
1949 Draft Definitive map Wakefield Archive
Documents relating to Spencer Lane CMT25/2/10
Erringden Survey of Footpaths EPC7
Electoral Register of Erringden 1980. EPC 17/1
Official Advice for preparing Definitive Map EPC 17/2
National Parks and Access to the Countryside 1949 advice from West Riding C C EPC6
Advice to local authorities from Ministry of Town and Country Planning EPC5
Doctoral thesis by John Francis Griffiths re T Dan Smith, Northumbria Univ 2019
Nothing to Declare (John Poulson) - Michael Gillard 1980
Statement of Barry Payton, barrister and labour Party Politician and lawyer for Poulson amber-online.com
Letters from WRCC to Hebden Royd UDC re Definitive map July 1958, Wakefield Archive
London Gazette 29 July 1958
Ratione tenurae - Todmorden RDC and Halifax Council HEP:252
Completed Survey forms Def Map
Map of Yorkshire G W Bacon 1899 SW 49