


CA16/2/12/1

DEPOSIT OF STATEMENT AND MAP
SECTION 31(6) OF THE HIGHWAYS ACT 1980

TO CALDERDALE METROPOLITAN COUNCIL

1. We are and have been since 30 August 1983 the owner within the meaning of the above section of Highways Act 1980 the owner of the land known as Crow Nest Wood more particularly delineated on the map accompanying this statement and thereon edged red.
2. The aforementioned land lies in the parish/ community of Hebden Bridge.
3. Ways coloured brown on the said map are byways open to all traffic.
4. Ways coloured red on the said map are restricted byways.
5. Ways coloured green on the said map are public bridleways.
6. Ways coloured purple on the said map are public footpaths.
7. No other ways over the land have been dedicated as highways.
8. The deposit shall comprise this statement and accompanying map.

Signed (Landowner)



Names (of Landowner)

RONALD + HAZEL PIGOTT


Address

LOWER QUICKSTANERS FARM, STEEPLANE,
SOWERBY BRIDGE HX6 1PF

Date

2 JULY 2010

Signed (witness)



Name of witness

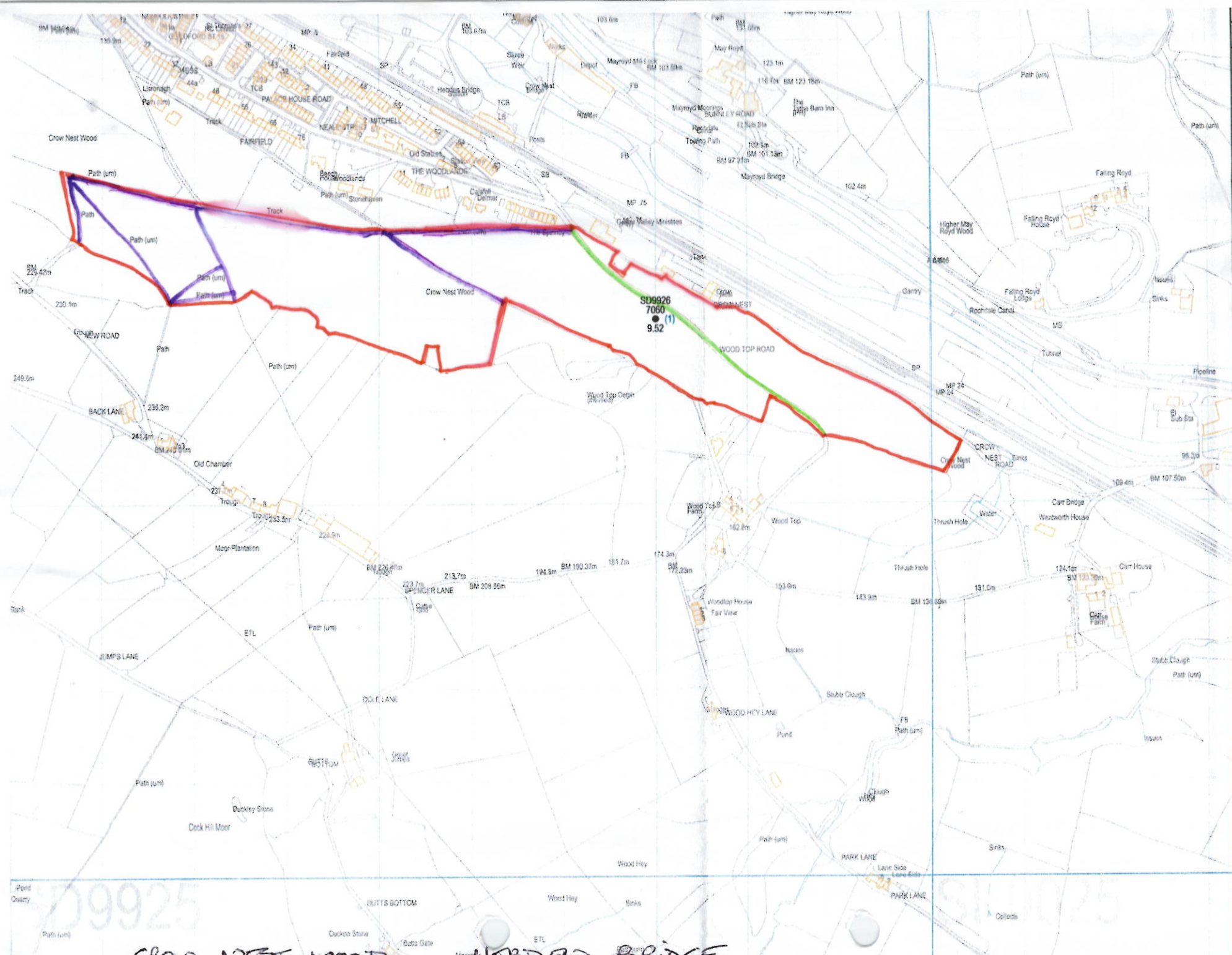
ROBERT SIM

Address

5 SAW HILL, SOWERBY BRIDGE HX6 3DP

Occupation

CARPENTER.



1	SD9920
	SE0424
	SE0424
	SE0424
	SE0424
	SE0424

SCALE
1 : 5000
Print Name : ..

Signed :



This map is reproduced from C
the Controller of Her Majesty's
Crown copyright and may lead

SD9925

SD9925

CROW NEST WOOD