

CA16/2/4/1



CALDERDALE METROPOLITAN BOROUGH COUNCIL

NOTICE OF INTENTION NOT TO DEDICATE PUBLIC RIGHTS OF WAY

HIGHWAYS ACT 1980 SECTION 31(6)

WILDLIFE & COUNTRYSIDE ACT 1981 – SECTION 53(1)


I/We, being the owner/s of land situated at

Thistlebottom Heaton Hall Road Hebdon Bridge

and shown edged red on the attached plan minimum scale 1:10560 (6" to 1 mile):

- (a) ~~acknowledge any existing rights of way which cross the land and are shown on the Definitive Map and Statement of Public Rights of Way and~~
- (b) declare that it is not my/our intention to dedicate any other public rights of way on or across the land.

I/We understand that this statement will have effect for six years and thereafter a Statutory Declaration will need to be lodged to afford continuing protection to the land. No reminder will be issued by the Council.

Signed: 

Date: 12/02/03

NAME (BLOCK CAPITALS) MICHAEL PEARSON

ADDRESS (BLOCK CAPITALS) THE FLAT

13 BURWELL ROAD MYTHOLMROYD

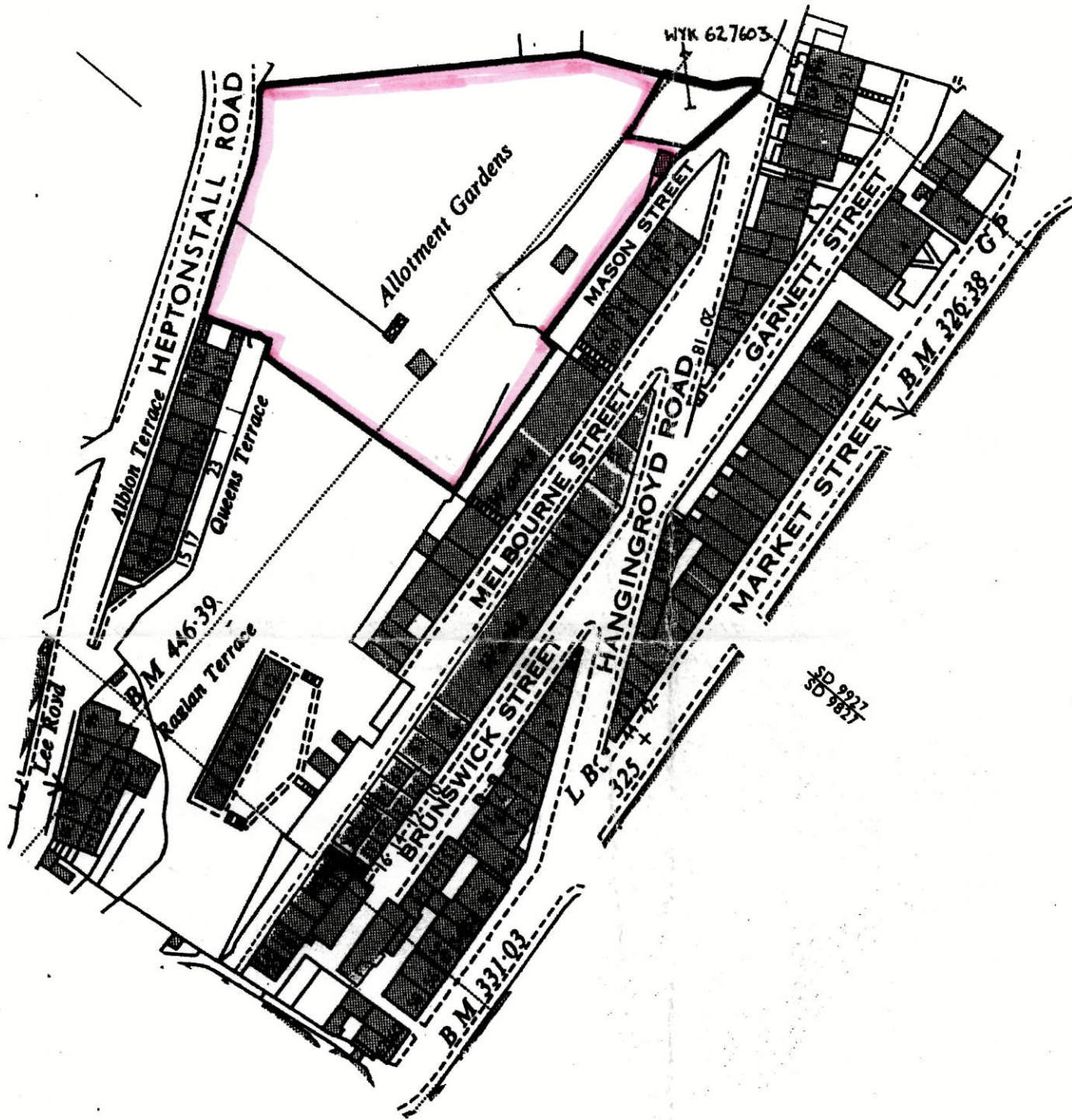

HX7 5LR

Completed copy of form to be returned to:

Head of Engineering Services,  
Regeneration & Development Directorate,  
Northgate House,  
Northgate,  
HALIFAX, HX1 1UN

H.M. LAND REGISTRY		TITLE NUMBER	
		WYK 586164	
ORDNANCE SURVEY PLAN REFERENCE	SD 9827	SECTION M	Scale 1/1250 Enlarged from 1/2500
COUNTY WEST YORKSHIRE	DISTRICT CALDERDALE	© Crown copyright 1977	

HEBDEN ROYD PARISH



This office copy shows the state of the title plan on 19 March 2002 at 10:07:53. It may be subject to minor distortions in scale.  
 Under s.113 of the Land Registration Act 1925, this copy is admissible in evidence to the same extent as the original.  
 Issued on 19 March 2002.  
 This title is dealt with by the Nottingham (West) District Land Registry.  
 © Crown copyright. Produced by HMLR. Further reproduction in whole or part is prohibited without the prior written permission of Ordnance Survey. Licence Number GD272728.