

3.15.1/2c

FORM WCA5

FORM OF APPLICATION FOR A MODIFICATION ORDER

WILDLIFE AND COUNTRYSIDE ACT 1981

The Wildlife and Countryside  
(Definitive Maps and Statements)  
Regulations 1983 (Schedule 7)


DEFINITIVE MAP AND STATEMENT  
DISTRICT OF HEPTONSTALL  
PARISH OF

TO: CALDERDALE METROPOLITAN BOROUGH COUNCIL  
OF: NORTHGATE HOUSE, NORTHGATE, HALIFAX, HX1 1UN

)) I/We (name of applicant) UPPER CALDER FOOTPATH & BRIDLEWAYS  
ASSC.

Of (address of applicant) 3. LOWER SMITHY,  
COLDEN,  
HEPTONSTALL BRIDGE  
W. YORKS.

hereby apply for an order under Section 53(2) of the Wildlife and Countryside  
Act 1981 modifying the Definitive Map and Statement of the Area by:

- 1 Deleting the \*(footpath) (bridleway) (by-way open to all traffic)  
shown as number  
from  
to
- 2 Adding the \*(footpath) (bridleway) (by-way open to all traffic)  
from  
to
- 3  \*(Upgrading) (~~downgrading~~) to a \*(~~footpath~~) (bridleway) (~~by-way open to all~~  
~~traffic~~) the \*(~~footpath~~) (~~bridleway~~) (~~by-way open to all~~ ~~traffic~~)  
FOOTPATH  
shown as number NO 39 HEPTONSTALL (ACRE LAKE)  
from KNOWLTOP, COLDEN  
to WIDDOP ROAD.

Continued ...

- 4 \*(Varying) (adding to) the particulars relating to the \*(footpath)  
(bridleway) (by-way open to all traffic)

shown as number

from


to

by providing that

I/We attach a map and copies of the following documentary evidence (including statements of witnesses) in support of this application:-

List of Documents provided

EVIDENCE FORMS SIGNED BY

No. 1.   
2.  
3.  
4.  
5.  
6.  
7.  
8.  
9.  
10.

11.

12

13

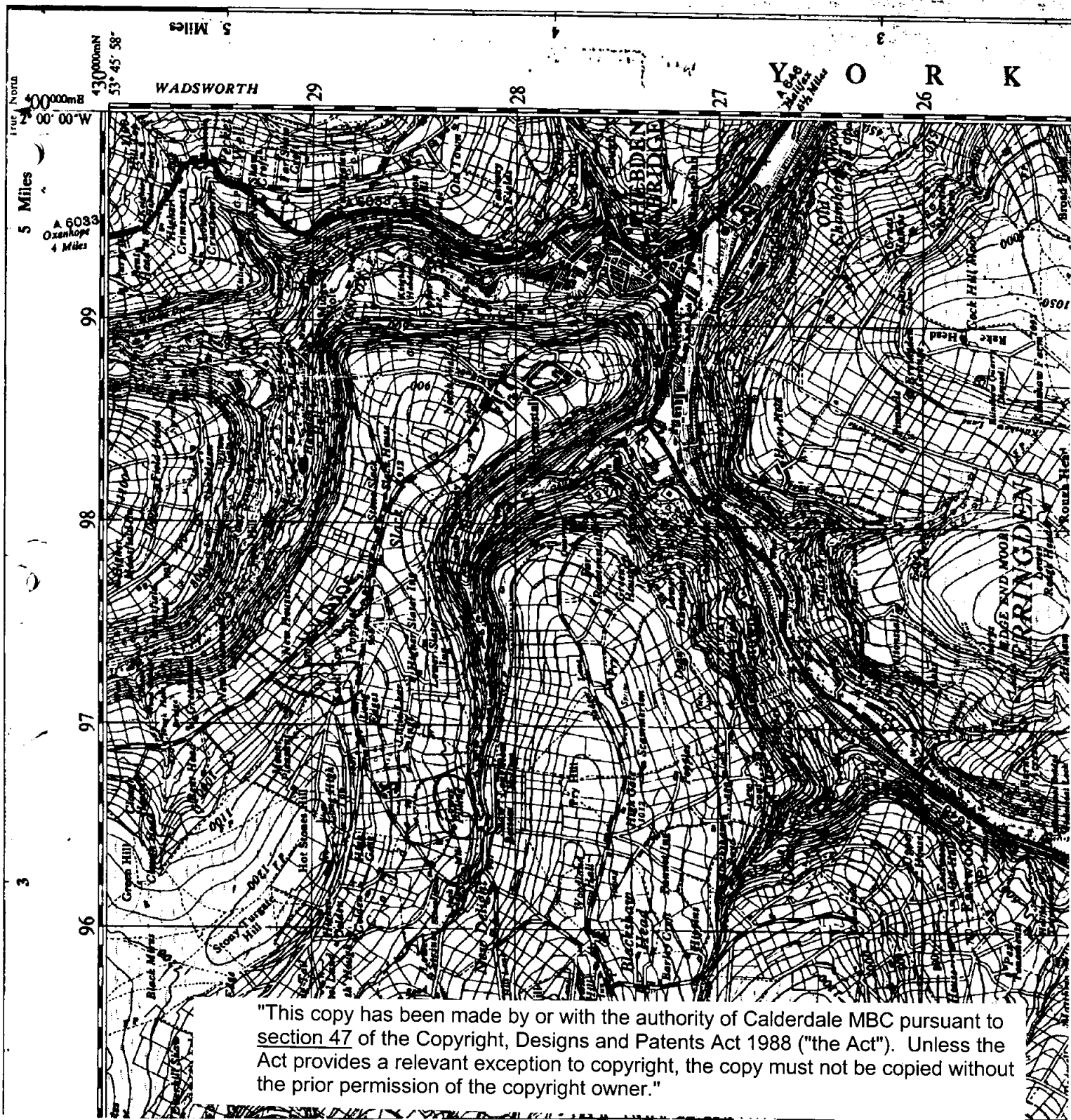
14

Dated 9. 11. 92 ..... 19 ..... Signed .....

\*Please delete as appropriate

RIGHTWAYBJG, 7/L1/SAB

75



"This copy has been made by or with the authority of Calderdale MBC pursuant to section 47 of the Copyright, Designs and Patents Act 1988 ("the Act"). Unless the Act provides a relevant exception to copyright, the copy must not be copied without the prior permission of the copyright owner."

CERTIFICATE OF SERVICE OF NOTICE OF APPLICATION FOR A MODIFICATION ORDER

WILDLIFE AND COUNTRYSIDE ACT 1981

The Wildlife and Countryside  
(Definitive Maps and Statements)  
Regulations 1983DEFINITIVE MAP AND STATEMENT  
DISTRICT OF  
PARISH OF

TO: CALDERDALE METROPOLITAN BOROUGH COUNCIL

OF: NORTHGATE HOUSE, NORTHGATE, HALIFAX, HX1 1UN

I/We (name of applicant) UPPERCALDER FOOTPATHS + BRIDLEWAYS ASSOC.Of (address of applicant) % 3, LOWER SMITHY, COGDEN,  
HEBDEN BRIDGE, HX7 7HP.hereby certify that the requirements of paragraph 2 of Schedule 14 to the  
Wildlife and Countryside Act 1981 have been complied with. (Paragraph 2 is  
printed on the reverse of this form).Details of Modification UPGRADING OF FOOTPATH NO. 39 HEPTONSTALL  
KNOWN AS 'ACRE LAKE' FROM KNOWE TOP, COGDEN, TO  
WIDDOP RD, HEPTONSTALL.

List of Owners and Occupiers Notified

PLOT NO	OWNER/OCCUPIER	ADDRESS	DATE NOTICE SERVED
✓	MRC COLLINGE	ACRE FARM, WIDDOP RD. HEPTONSTALL, HEBDEN BRIDGE	9.11.92
✓	Mr H Jones (now: retired) THE OCCUPIER	ACRE BOUTAGE, ACRE LA. WIDDOP RD, HEPTONSTALL HEBDEN BRIDGE	9.11.92
✓	MR. M. CROSSLEY	STONESLEY GATE, HEPTONSTALL HEBDEN BRIDGE WYOMIS.	9.11.92
✓	MR S. MURGATROYD	<del>Blackburn Road</del>	9.11.92
	Sir. Bunn		

Signed

/s/ V.C.F.B.A  
RIGHTWAYBJG, 10/SAB (GME)

Dated

9.11.92.