

CALDERDALE METROPOLITAN BOROUGH COUNCIL

WILDLIFE AND COUNTRYSIDE ACT 1981

The Wildlife and Countryside (Definitive Maps and Statements)
Regulations 1993 Schedule 7

APPLICATION FOR MODIFICATION ORDER

DEFINITIVE MAP AND STATEMENT FOR CALDERDALE

To: Calderdale Metropolitan Borough Council
Of: Town Hall, Crossley Street, Halifax, HX1 1UJ

We (i) SUNNY VALE RESIDENTS ASSOCIATION

of (ii) 

hereby apply for an order under Section 53(2) of the Wildlife and Countryside Act 1981 modifying the Definitive Map and Statement of the Area by:

☐ ☐ ☐ ☐

1. Deleting the footpath / bridleway / restricted byway / byway open to all traffic
shown as number
from
to

☒ ☐ ☐ ☐

2. Adding the footpath / bridleway / restricted byway / byway open to all traffic from .
EXISTING FOOTPATH CLOSE TO HILL EDGE COTTAGE to
SUTCLIFFE WOOD LANE NEAR BUTRESS

☐ ☐

3. Upgrading / Downgrading to a Please select current status to a Please select proposed status

shown as number
from
to

☐ ☐

4. Varying / Adding to the particulars, relating to the

☐ ☐ ☐ ☐

footpath / bridleway / restricted byway / byway open to all traffic

shown as number

from

to

by providing that

and shown on the map annexed hereto.

/We attach a map and copies of the following documentary evidence (including statements of witnesses) in support of this application:

List of Documents provided (iii):

DECLARATIONS BY :

[Redacted area]

I accept that the information that I have given will be displayed on a register of Definitive Map Modification Order Applications which is open for public inspection.

Signature

[Redacted signature]

Date

27 / JUNE / 2021

(i) Insert name of applicant(s)

(ii) Insert address of applicant(s)

(iii) Insert list of documents

If section 3 or 4 apply to the application please make sure the check that the appropriate action is selected. E.G. upgrade or downgrade for section 3 and varying or adding to the particulars for section 4.

NOTICE OF APPLICATION FOR MODIFICATION ORDER

Section 53(5) of, and Schedule 14 to, the Wildlife & Countryside Act 1981

DEFINITIVE MAP AND STATEMENT FOR CALDERDALE

To.....

Of

I/We ... SUNNY DALE RESIDENTS ASSOCIATION

Of

hereby give notice that on 27 JUNE..... 2021 I/We made an application to Calderdale Metropolitan Borough Council that the Definitive Map and Statement for the Area be modified by:

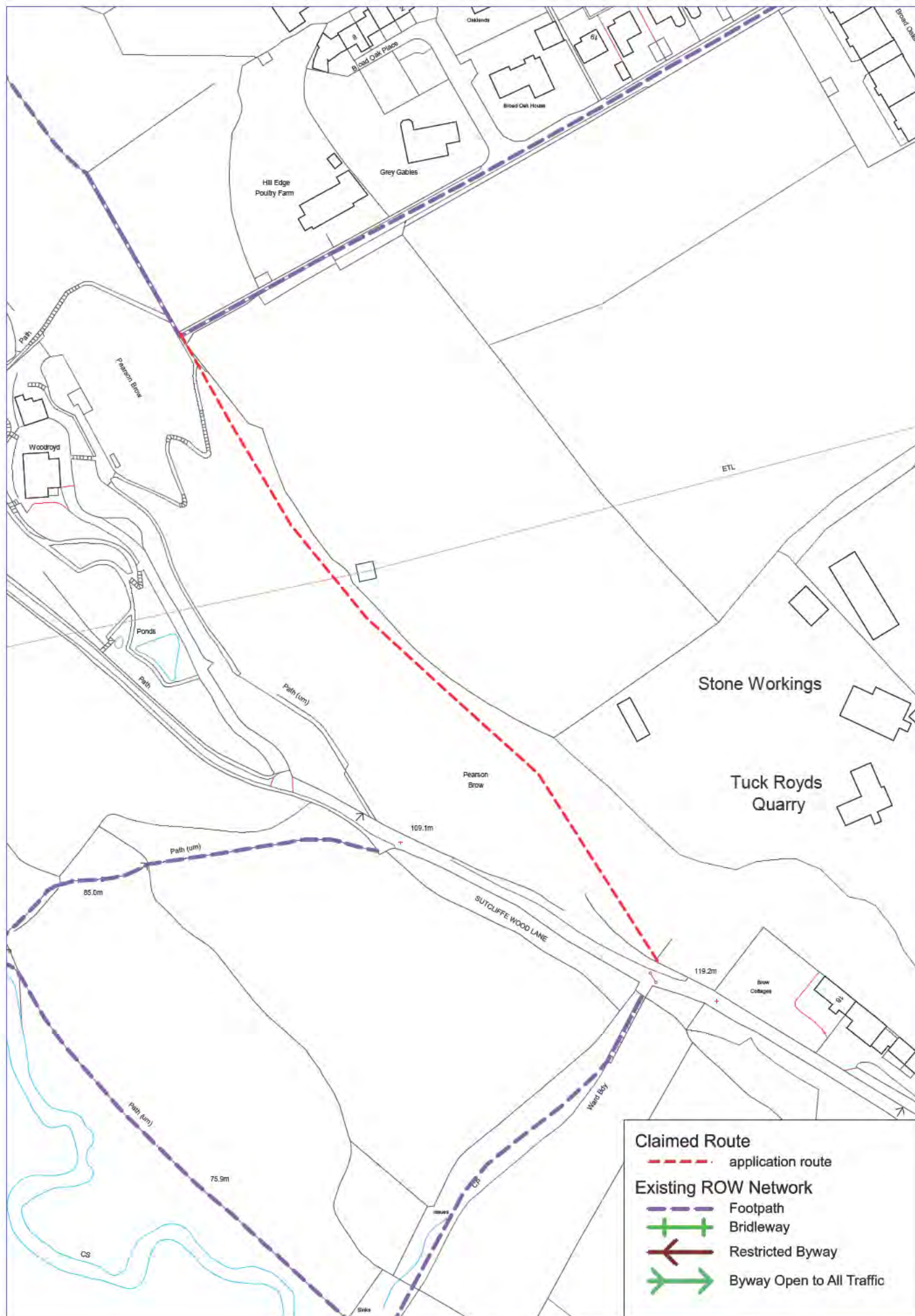
1. Deleting the footpath / bridleway / restricted byway / byway open to all traffic *
shown as number
from
to
2. Adding the footpath / ~~bridleway / restricted byway / byway open to all traffic *~~
from EXISTING FOOTPATH NEAR HILL EDGE COTTAGE
to SULLIFFE WOOD LANE, NEAR BUTTERESS
3. Upgrading / Downgrading * to a footpath / bridleway / restricted byway / byway open to all traffic *
the footpath / bridleway / restricted byway / byway open to all traffic *
shown as number
from
to
4. Varying / Adding to * the particulars relating to the footpath / bridleway / restricted byway / byway open to all traffic *
shown as number
from
to
by providing that

Signed

Date

27/6/2021

* Please delete as appropriate



**CERTIFICATE OF SERVICE OF
NOTICE OF APPLICATION FOR MODIFICATION ORDER**

WILDLIFE AND COUNTRYSIDE ACT 1981

**The Wildlife and Countryside (Definitive Maps and Statements)
Regulations 1993 Schedule 9**

DEFINITIVE MAP AND STATEMENT FOR CALDERDALE

To: Calderdale Metropolitan Borough Council
Of: Town Hall, Crossley Street, Halifax, HX1 1UJ

We (i) SUNNY VALE RESIDENTS ASSOCIATION

of (ii) [REDACTED]

hereby certify that the requirements of paragraph 2 of Schedule 14 to the Wildlife and Countryside Act 1981 have been complied with. (see end of form)


Details of Modification Creation of Public Right of way
Footpath, from Existing R.O.W. Footpath near
Hill Edge Cottage, Howe Edge, Hipperthorpe, To
Sutcliffe Wood Lane, Near Buttress

List of Owners and Occupiers Notified:


28 / JUNE / 2021

House No. Owner/Occupier Name Address

Date Notified



Sign



Date 27 / JUNE / 2021

(i) Insert name of applicant(s)

(ii) Insert address of applicant(s)

WILDLIFE AND COUNTRYSIDE ACT 1981

Schedule 14

Paragraph 2

- (1) Subject to sub-paragraph (2), the applicant shall serve a notice stating that the application has been made on every owner and occupier of any land to which the application relates.**
- (2) If, after reasonable inquiry has been made, the authority are satisfied that it is not practicable to ascertain the name or address of an owner or occupier of any land to which the application relates, the authority may direct that the notice required to be served on him by sub-paragraph (1) may be served by addressing it to him by the description 'owner' or 'occupier' of the land (describing it) and by affixing it to some conspicuous object or objects on the land.**
- (3) When the requirements of this paragraph have been complied with, the applicant shall certify that fact to the authority.**
- (4) Every notice or certificate under this paragraph shall be in the prescribed form.**

