

Environment Act 1995- Section 83(2)
The Borough Council of Calderdale
Calderdale Air Quality Management Area (No.4) Amendment Order
2014

Calderdale Metropolitan Borough Council, in exercise of the powers conferred upon it by Section 83(2) of the Environment Act 1995, hereby makes the following Order.


This Order may be cited as the Calderdale Air Quality Management Area (No. 4) Amendment Order 2014 and shall come into effect on 1st April 2014.

The area shown bounded by the black line on Map A attached to this Order and known as Calderdale Air Quality Management Area No. 4 is hereby amended to that bounded by the red line shown in Map B. This Order, schedule and map may be viewed at Environmental Health Services, Calderdale MBC, Northgate House, Northgate, Halifax HX1 1UN.

The area, as amended by this order, is designated in relation to a likely breach of the nitrogen dioxide (annual mean) objective, as specified in the Air Quality (England) Regulations 2000.

This Order shall remain in force until it is varied or revoked by a subsequent Order.

The Corporate Common Seal of)
The Borough Council of Calderdale)
was hereunto affixed in the presence of:)


PRINCIPAL SOLICITOR

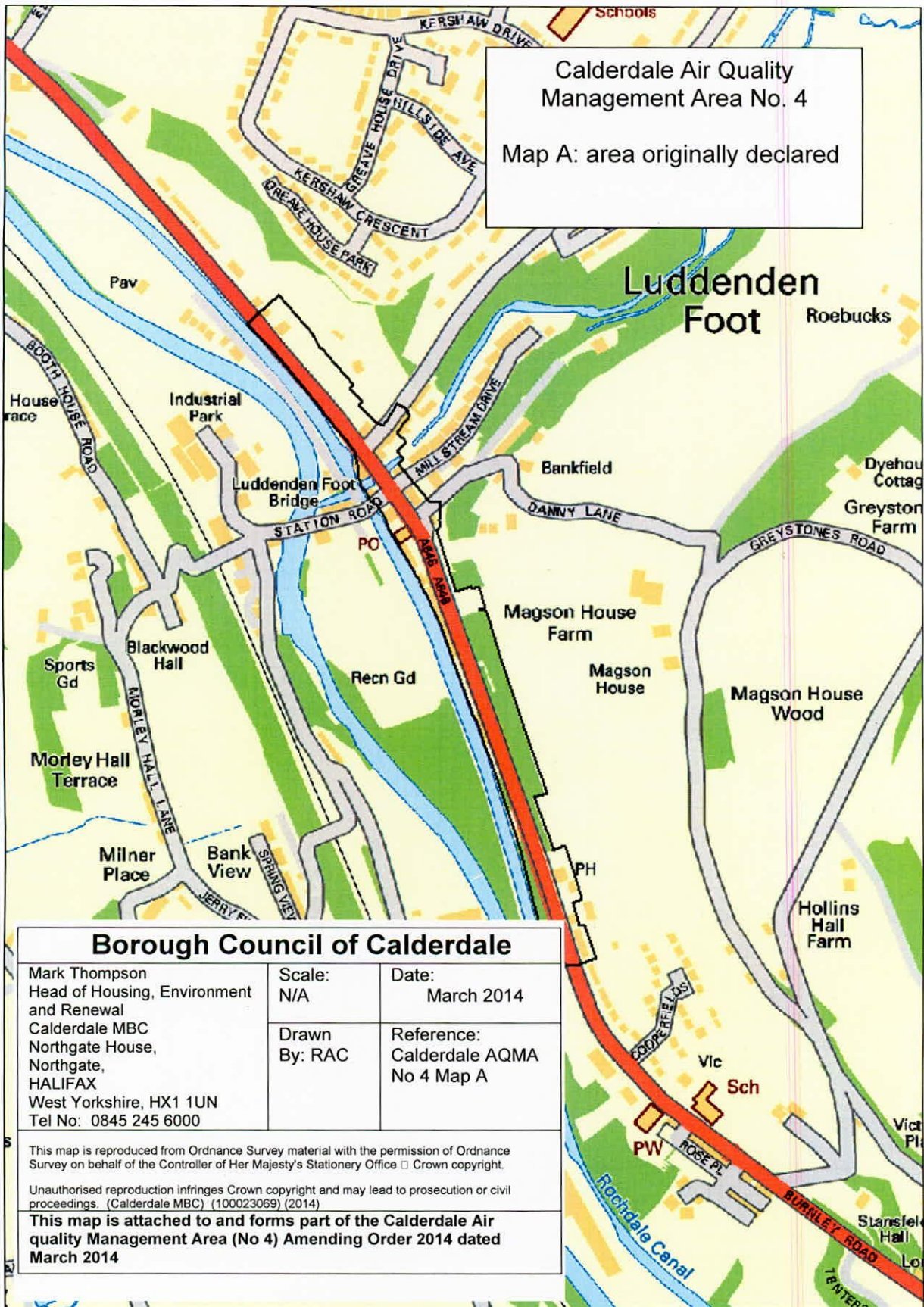
Date..........March 2014



Schedule: Extent of Designated Area

All or part of the following are contained within the designated area bounded by the red line shown on Map B -

Named properties on Burnley Road: London House, Liverpool House, Council Offices, The Old Library, Holme View,
23 Barrett Buildings, Burnley Road,
25 Central Buildings, Burnley Road,
1A and 1 to 3 Dale View, Burnley Road,
1, 2, 3 and 4 The Old Brewery, Burnley Road,
1, 9 to 13, 11A, 16, and 17 to 21 Burnley Road,
2a, 3a, 4a and 5 Tillotson's Buildings,
1, 2 and 3 Luddbrook, Station Road.



Calderdale Air Quality Management Area No. 4
 Map A: area originally declared

Borough Council of Calderdale

Mark Thompson Head of Housing, Environment and Renewal Calderdale MBC Northgate House, Northgate, HALIFAX West Yorkshire, HX1 1UN Tel No: 0845 245 6000	Scale: N/A	Date: March 2014
	Drawn By: RAC	Reference: Calderdale AQMA No 4 Map A

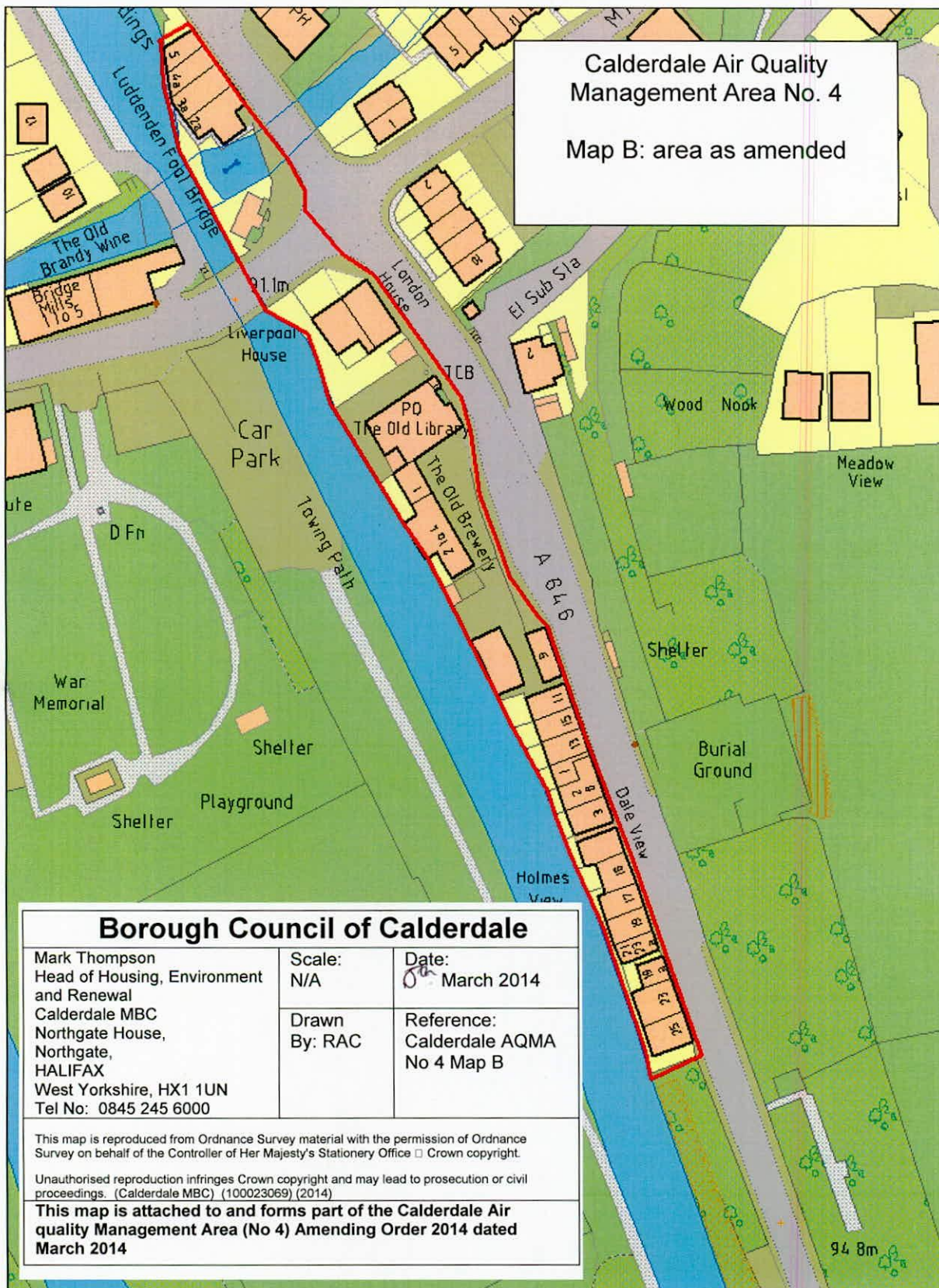
This map is reproduced from Ordnance Survey material with the permission of Ordnance Survey on behalf of the Controller of Her Majesty's Stationery Office © Crown copyright.

Unauthorised reproduction infringes Crown copyright and may lead to prosecution or civil proceedings. (Calderdale MBC) (100023069) (2014)

This map is attached to and forms part of the Calderdale Air quality Management Area (No 4) Amending Order 2014 dated March 2014

Calderdale Air Quality
Management Area No. 4

Map B: area as amended



Borough Council of Calderdale

Mark Thompson
Head of Housing, Environment
and Renewal
Calderdale MBC
Northgate House,
Northgate,
HALIFAX
West Yorkshire, HX1 1UN
Tel No: 0845 245 6000

Scale:
N/A

Date:
08 March 2014

Drawn
By: RAC

Reference:
Calderdale AQMA
No 4 Map B

This map is reproduced from Ordnance Survey material with the permission of Ordnance Survey on behalf of the Controller of Her Majesty's Stationery Office © Crown copyright.

Unauthorised reproduction infringes Crown copyright and may lead to prosecution or civil proceedings. (Calderdale MBC) (100023069) (2014)

This map is attached to and forms part of the Calderdale Air quality Management Area (No 4) Amending Order 2014 dated March 2014