

Environment Act 1995- Section 83(2)
The Borough Council of Calderdale
Calderdale Air Quality Management Area (No.1) Amendment Order
2014

Calderdale Metropolitan Borough Council, in exercise of the powers conferred upon it by Section 83(2) of the Environment Act 1995, hereby makes the following Order.

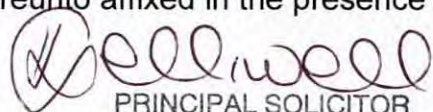
This Order may be cited as the Calderdale Air Quality Management Area (No. 1) Amending Order 2014 and shall come into effect on 1st April 2014. The effect of this Order is to change the extent of Calderdale Air Quality Management Area No. 1.


The area shown bounded by the black line on Map A attached to this Order and known as Calderdale Air Quality Management Area No. 1 is hereby amended to that bounded by the red line shown on Map B. This Order, Schedule and map may be viewed at Environmental Health Services, Calderdale MBC, Northgate House, Northgate, Halifax HX1 1UN.

The area, as amended by this Order, is designated in relation to a likely breach of the nitrogen dioxide (annual mean) objective, as specified in the Air Quality (England) Regulations 2000.

This Order shall remain in force until it is varied or revoked by a subsequent Order.

The Corporate Common Seal of)
The Borough Council of Calderdale)
was hereunto affixed in the presence of:)


PRINCIPAL SOLICITOR



Date...*gan*.....March 2014

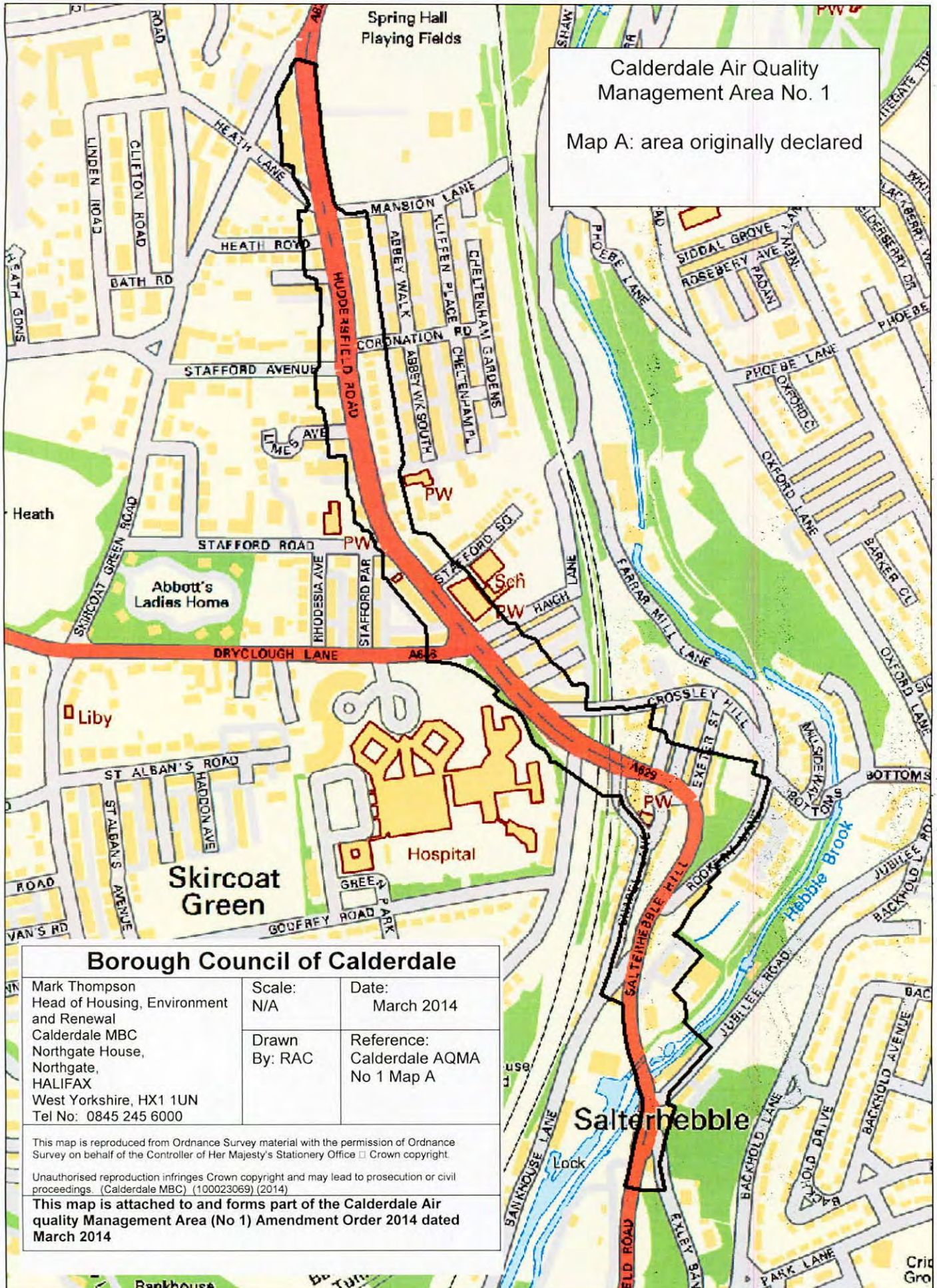
Schedule: Extent of Designated Area

The following addresses are contained within the amended designated area bounded by the red line shown on Map B -

- 1 to 9 and 2 to 12 Bristol Street,
- 2 and 1 to 23 (odd numbers) Chapel Lane,
- 1 to 7 and 2 to 10 Doncaster Street,
- 2 to 10 Dryclough Lane,
- 1 to 11 and 4 to 14 Exeter Street,
- 2 to 8 Falcon Street,
- 1 to 22 Hillas Court,
- 274 to 300, 308 and 308A to 308C, 334 to 340 and 301 to 367 Huddersfield Road,
- 12 to 18 and 24 The Rookery, The Rookery, Salterhebble Hill,
- 2, 4 and 6 Salterhebble Terrace,
- 1A, 1B and 1 to 21 Westbourne Crescent.

Calderdale Air Quality Management Area No. 1

Map A: area originally declared



Borough Council of Calderdale

Mark Thompson
 Head of Housing, Environment
 and Renewal
 Calderdale MBC
 Northgate House,
 Northgate,
 HALIFAX
 West Yorkshire, HX1 1UN
 Tel No: 0845 245 6000

Scale:
 N/A

Date:
 March 2014

Drawn
 By: RAC

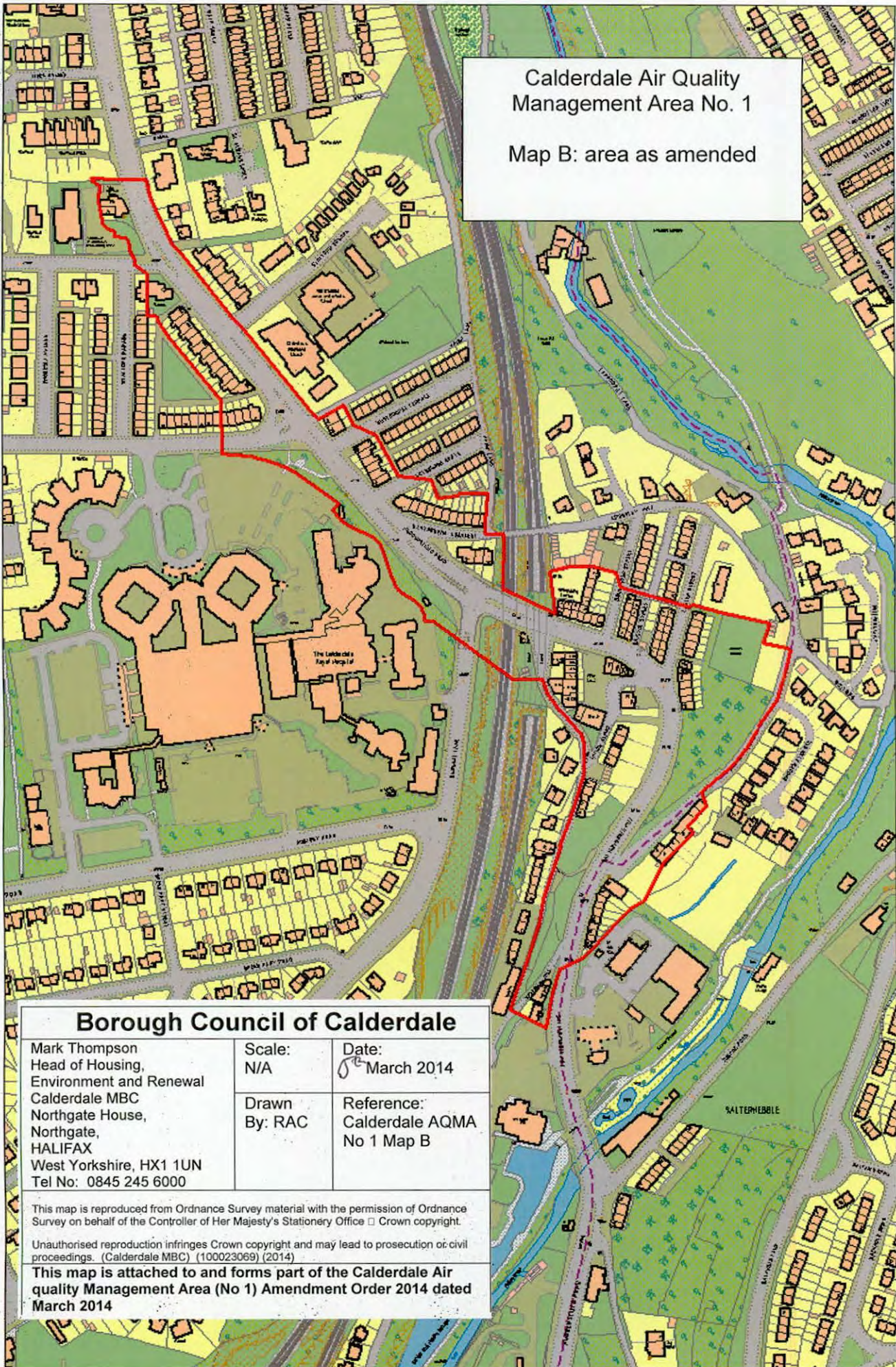
Reference:
 Calderdale AQMA
 No 1 Map A

This map is reproduced from Ordnance Survey material with the permission of Ordnance Survey on behalf of the Controller of Her Majesty's Stationery Office © Crown copyright.

Unauthorised reproduction infringes Crown copyright and may lead to prosecution or civil proceedings. (Calderdale MBC) (100023069) (2014)

This map is attached to and forms part of the Calderdale Air quality Management Area (No 1) Amendment Order 2014 dated March 2014

Calderdale Air Quality
Management Area No. 1
Map B: area as amended



Borough Council of Calderdale

Mark Thompson
Head of Housing,
Environment and Renewal
Calderdale MBC
Northgate House,
Northgate,
HALIFAX
West Yorkshire, HX1 1UN
Tel No: 0845 245 6000

Scale:
N/A

Date:
March 2014

Drawn
By: RAC

Reference:
Calderdale AQMA
No 1 Map B

This map is reproduced from Ordnance Survey material with the permission of Ordnance Survey on behalf of the Controller of Her Majesty's Stationery Office © Crown copyright.

Unauthorised reproduction infringes Crown copyright and may lead to prosecution or civil proceedings. (Calderdale MBC) (100023069) (2014)

This map is attached to and forms part of the Calderdale Air quality Management Area (No 1) Amendment Order 2014 dated March 2014