

Key to Restriction Types Displayed

- Ahead Only
- Cycle Lane
- Left Turn Only
- No U-Turn
- One Way
- Right Turn Only
- Prohibited Access Motor Vehicles
- Pedestrian and Cycle Zone
No Motor Vehicles except
for Buses, Taxis & Loading
in Signed Bays
- Phase 1 Boundary

This map is reproduced from
Ordnance Survey material
with the permission of
Ordnance Survey on behalf
of the Controller of Her
Majesty's Stationery Office
© Crown Copyright.
Unauthorised reproduction
infringes Crown copyright
and may lead to prosecution
or civil proceedings.
Calderdale MBC
Licence No: 100023069 2024

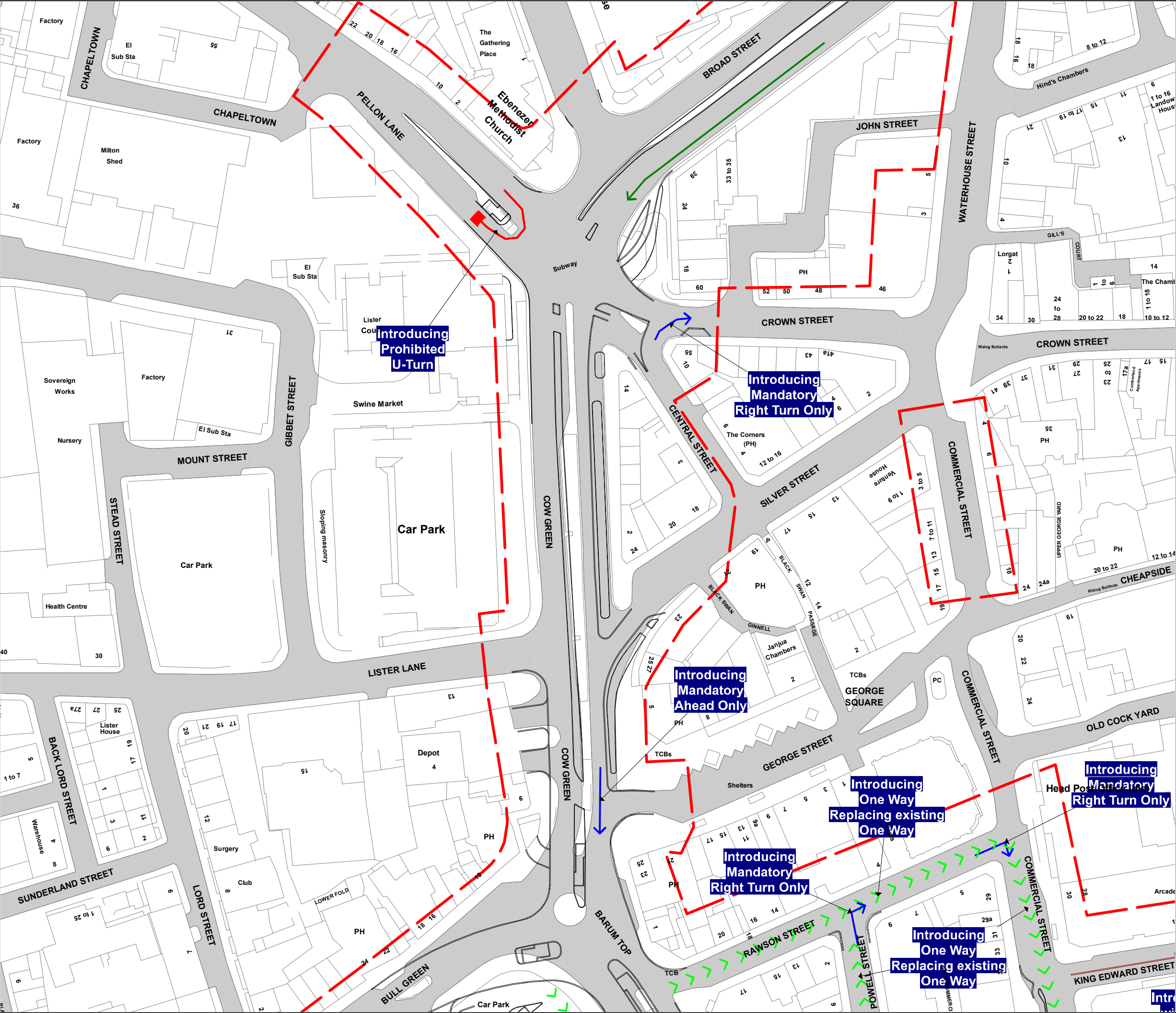
N

Calderdale
Council

DRAWING TITLE

**Phase 1 Moving
Consultation Plan**

SCALE	1 : 1000@ A3
DATE	19/03/2024
DRAWING No.	Phase_1_M
DRAWN BY	BOM



Key to Restriction Types Displayed

- Ahead Only
- Cycle Lane
- Left Turn Only
- No U-Turn
- One Way
- Right Turn Only
- Prohibited Access Motor Vehicles
- Pedestrian and Cycle Zone
No Motor Vehicles except for Buses, Taxis & Loading in Signed Bays
- Phase 1 Boundary

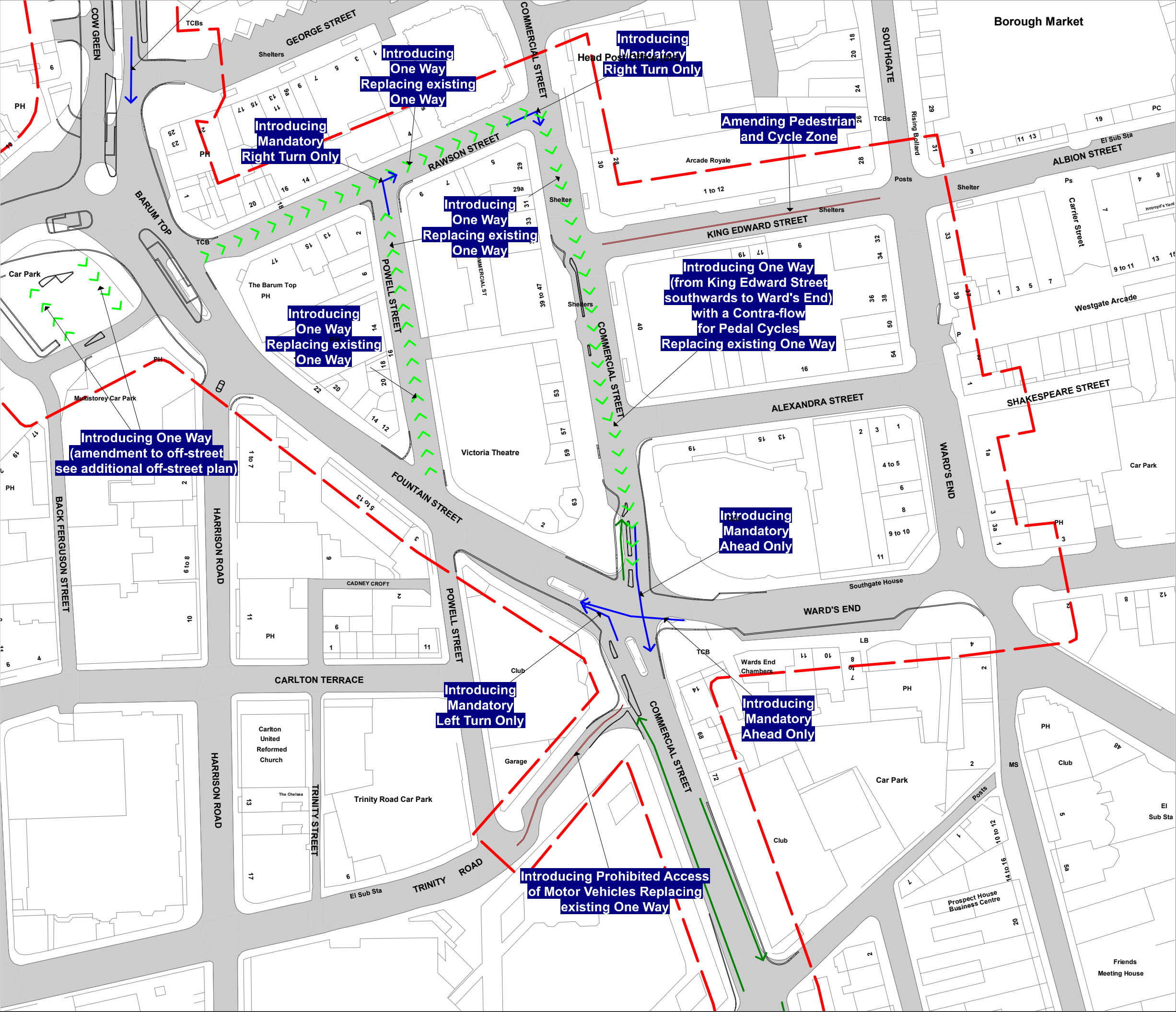
This map is reproduced from Ordnance Survey material with the permission of Ordnance Survey on behalf of the Controller of Her Majesty's Stationery Office © Crown Copyright. Unauthorised reproduction infringes Crown copyright and may lead to prosecution or civil proceedings. Calderdale MBC Licence No: 100023069 2024

Calderdale Council

DRAWING TITLE

Phase 1 Moving Consultation Plan

SCALE	1 : 1000@ A3
DATE	19/03/2024
DRAWING No.	Phase_1_M
DRAWN BY	BOM



Key of Displayed Items

- Ahead Only
- Cycle Lane
- Left Turn Only
- No U-Turn
- One Way
- Right Turn Only
- Prohibited Access Motor Vehicles
- Pedestrian and Cycle Zone
No Motor Vehicles except
for Buses, Taxis & Loading
in Signed Bays
- Phase 1 Boundary

This map is reproduced from Ordnance Survey material with the permission of Ordnance Survey on behalf of the Controller of Her Majesty's Stationery Office © Crown Copyright. Unauthorised reproduction infringes Crown copyright and may lead to prosecution or civil proceedings. Calderdale MBC Licence No: 100023069 2024

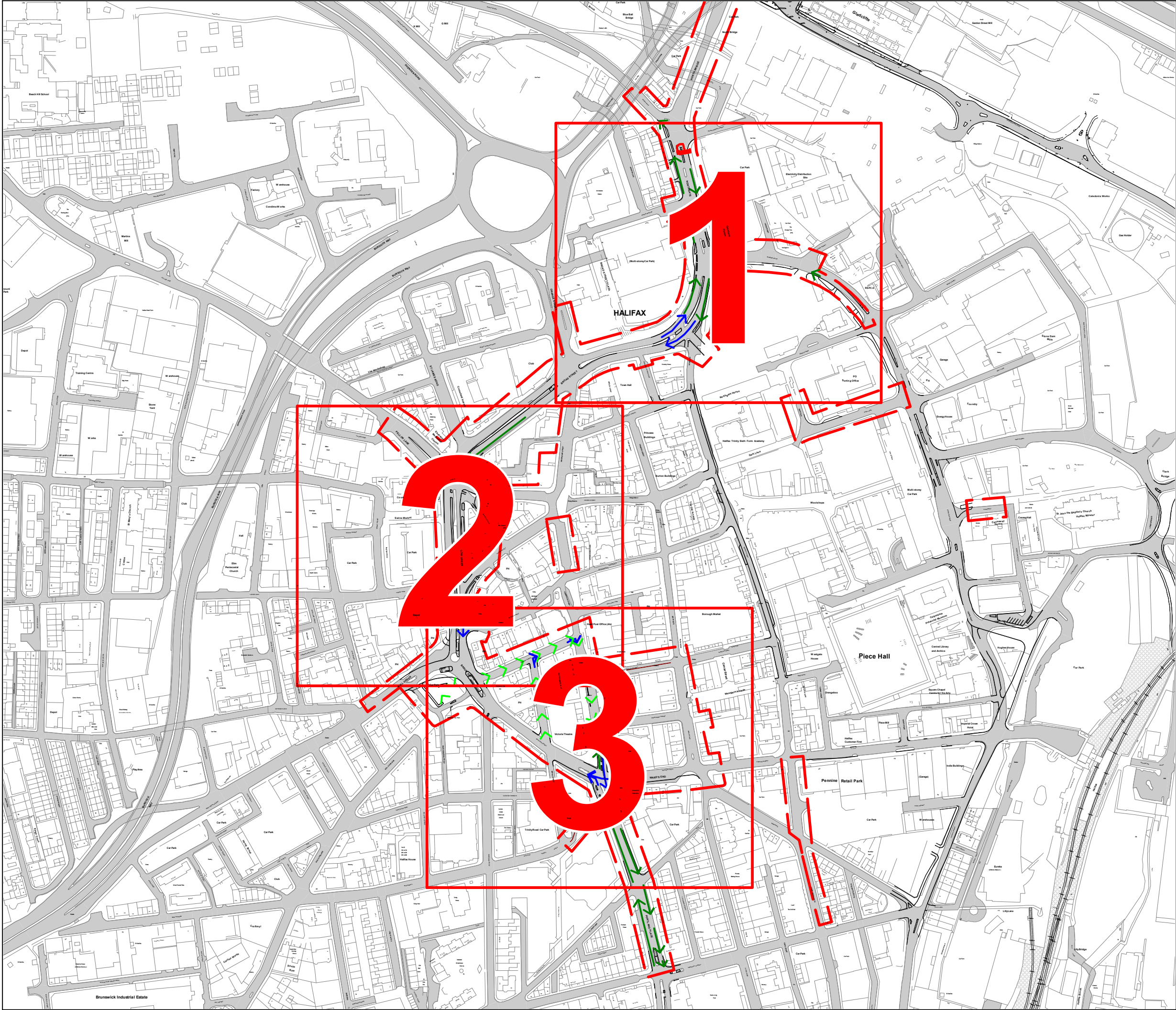




DRAWING TITLE

Phase 1 Moving Consultation Plan

SCALE	1 : 1000 @ A3
DATE	19/03/2024
DRAWING No.	Phase_1_M
DRAWN BY	BOM



Key to Restriction Types Displayed

- Ahead Only
- Cycle Lane
- Left Turn Only
- No U-Turn
- One Way
- Right Turn Only
- Prohibited Access Motor Vehicles
- Pedestrian and Cycle Zone
No Motor Vehicles except
for Buses, Taxis & Loading
in Signed Bays
- Phase 1 Boundary

This map is reproduced from
Ordnance Survey material
with the permission of
Ordnance Survey on behalf
of the Controller of Her
Majesty's Stationery Office
© Crown Copyright.
Unauthorised reproduction
infringes Crown copyright
and may lead to prosecution
or civil proceedings.
Calderdale MBC
Licence No: 100023069 2024

N

**Calderdale
Council**

DRAWING TITLE

**Phase 1 Moving
Consultation Plan**

SCALE	1 : 3600
DATE	19/03/2024
DRAWING No.	Phase_1_M
DRAWN BY	BOM