

CALDERDALE METROPOLITAN BOROUGH COUNCIL

WILDLIFE AND COUNTRYSIDE ACT 1981


The Wildlife and Countryside (Definitive Maps and Statements)
Regulations 1993 Schedule 7

APPLICATION FOR MODIFICATION ORDER

DEFINITIVE MAP AND STATEMENT FOR CALDERDALE

To: Calderdale Metropolitan Borough Council
Of: Town Hall, Crossley Street, Halifax, HX1 1UJ

We (i)



hereby apply for an order under Section 53(2) of the Wildlife and Countryside Act 1981 modifying the Definitive Map and Statement of the Area by:

1. Deleting the footpath / ~~bridleway~~ / ~~restricted byway~~ / ~~byway open to all traffic~~ *
shown as number
from
to

2. Adding the footpath / ~~bridleway~~ / ~~restricted byway~~ / ~~byway open to all traffic~~ *
from
to

3. Upgrading / ~~Downgrading~~ ^{to a} ~~to a footpath / bridleway~~ / ~~restricted byway~~ / ~~byway~~
~~open to all traffic~~ *
the footpath / ~~bridleway~~ / ~~restricted byway~~ / ~~byway open to all traffic~~ *
shown as number Sowerby Bridge 99 part

from junction with highway to the south west of The Breck
to junction with Rochdale Road

FORM 1

4. Varying / Adding to * the particulars relating to the footpath / bridleway / restricted byway / byway open to all traffic * shown as number

from

to

by providing that


and shown on the map annexed hereto.

~~I~~We attach a map and copies of the following documentary evidence (including statements of witnesses) in support of this application:

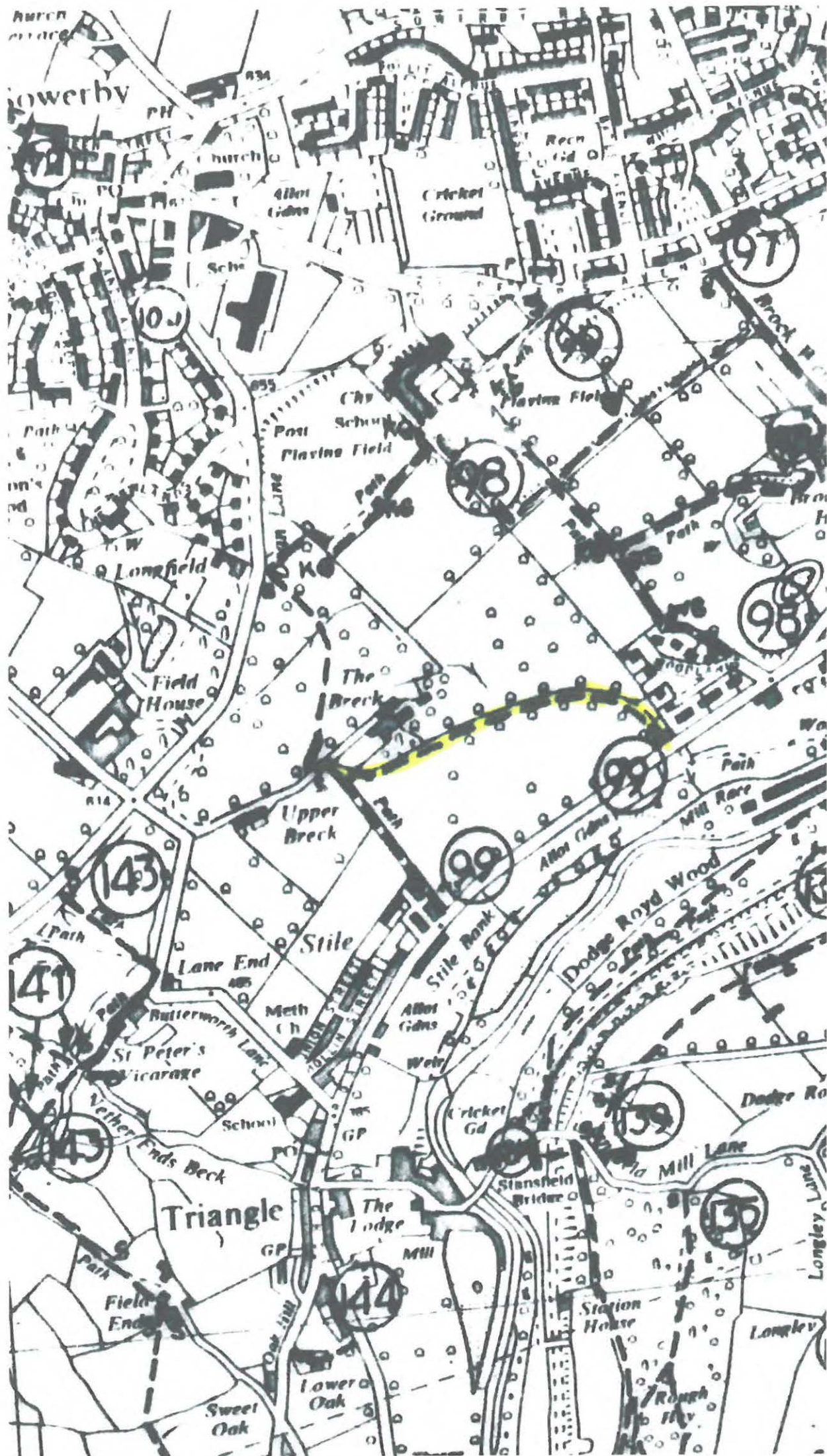
List of Documents provided (iii):

.....
.....
..... *As attached*
.....
.....
.....
.....

I accept that the information that I have given will be displayed on a Register of Definitive Map Modification Order Applications which is open for public inspect

Signed  8/3/24

- (i) Insert name of applicant(s)
- (ii) Insert address of applicant(s)
- (iii) Insert list of documents
- * Please delete as appropriate



References

- Google Earth
- Archi - Historical and Archaeological sites and ancient monuments
- Palaeolithic & Mesolithic West Yorkshire - Penny Spikins, WYAAS 2010
- European Prehistory - JA Survey. Milisauskas & Kruk. 2002
- The History of the Countryside - Dr Oliver Rackham, 1995
- Reading the Landscape - Dr Richard Muir, 2002
- The Bronze Age in Calderdale, Michael Haigh 2002
- DNA Project : Bronze Age in Calderdale - Prof Ian Armit 2015
- Domesday Book, opendomesday.org
- Sowerby Town Field Systems Analysis, Dr H Ibbetson, Queens Univ, Belfast
- Calderdale Historic Landscape Characterisation Project 2017 by West Yorkshire Archaeological Advisory Service and Historic England
- Regular Open-Field Pattern in England and Scandinavian Solskifte, Solve Goransson, Univ of Uppsala
- Court Rolls of the Manor of Wakefield 1274-1297. William Baildon 1900
- West Yorkshire: An Archaeological Survey to AD1500. Moorhouse & Faulk 1981
- Copyhold information - en.m.wikipedia.org
- FW:42/138 Order concerning disputed use of road at Field House Green and Breck, Sowerby, July 1594
- SH:6/LD/48. Award relating to Field House c1523
- WYC:1525/1/4/7/9/7 Indenture for lease of land to the owner of The Breck for the purpose of forming a Carriage road
- FH:341 Sowerby Rate Valuations 1843-65 for The Breck and Field House, and Brockwell, The Breck
- SPL:121. Sowerby Rate Valuations 1886 for Brockwell, Field House, Breck
- HXT:620. Sowerby Rate Valuations 1895 for Brockwell, Field House, Breck
- CMT/20HXT:621 Sowerby Rate Valuations for Breck
- Finance Act Map IR 134/2/47 showing Brockwell
- Finance Act Valuations for Lower Breck (The Breck) and Field House (Lower)
- Evidence and Analysis if the Planning Inspectors relating to the Finance Act 1910
- SH/4/T.SY/1524 May 6. Sowerby Township Deeds, Field House 1524
- Midgley Local Board Minute Book MISC 701/1
- The Liability Ratione Tenurae - Colin Seymour
- Map of Yorkshire - Thos Jefferys. 1772
- Map of Yorkshire - C Greenwood 1828
- Map of Parish of Halifax 1835 - Myers
- What is a Cross Road? - Susan Taylor 1997
- Lidar Finder Map
- Holloways - Dr Heather Ibbetson, MSc, PhD, Queens Univ Belfast
- Photographs including Well dated 1749 alongside the claimed highway to the east of The Breck
- Jeffery's Map of Yorkshire 1772
- Dewhurst's Map of Sowerby Township 1804
- Christopher Greenwood's Map of Yorkshire 1828
- Myers' Map of the Parish of Halifax, 1835, plus references and citations, including from the King
- Letter from Brian Dodd, Director Highways and Transport, Planning Inspectorate April 1997

Calderdale MBC - Legal Officer's 1995 formal Opinion of the Evidential Value of Myers'
 Map of the Parish of Halifax 1835
 FPS/A4710/7/50 , Aug 2000, Calderdale MBC statement defined cross roads as
 subordinate class of public road
 High Court Rulings - His Honour Judge Howarth, Manchester Crown Court, case S/
 5453.C94/0206, Trafford v St Faith RDC1910 etc
 George Crowther's Map of Sowerby Township 1840/41
 First Old Series Ordnance Survey 1843/44 1" - 1 mile
 A Key to Maps - Brig HSL Winterbotham, Former Dir General, Ordnance Survey 1936
 Map of Yorkshire and References - Hobson 1847
 Ordnance Survey 6". 1850, Map 230
 Ordnance Survey 6" 1894. Map 230 SE
 National Library of Scotland info on the use of Burnt Sienna to show Roads in 1890s
 Ordnance Survey 25". 1894. Map 230/15
 Ordnance Survey 25" 1908 map 230/15
 Ordnance Survey 6" 1908 map 230/SE
 Ordnance Survey 6" 1931 map 230/SE
 Geographia c 1930
 Ordnance Survey 6"1947 map 230/SE
 Ordnance Survey 1", 1947, sheet 96
 Ordnance Survey National Grid Map 1956, 6". SE02SW-A
 Letter from Halifax UDC to Todmorden RDC re prohibitive cost of taking over Ratione
 tenurae roads. EPC
 Article re Conference at Skipton 1902 regarding Ratione Tenurae roads CMT25/HEP:252
 Ordnance Survey 1" 7th series. Sheet 96 1966 showing paucity of bridleways and byways
 Barry Payton, Wandsworth Town Clerk, testimony
 Doctoral Thesis John Francis Griffiths Northumbria Univ 2019
 Nothing to Declare by Gillard and Tomkinson 1980
 London Gazette 29 July 1958
 Advice on surveying rights of way - Ministry of Town and Country Planning. EPC:5
 Letter from Kenyon to Clerk of Erringden Parish Council advising that surveys must be
 returned to Kenyon. EPC6
 Contradictory Instructions from WRCC for the survey of rights of way. EPC:17/2
 Statement re process of creating Definitive Map CMT8/15/1078
 Letter from Clerk of Hebden Royd UD Council to Head teacher of Calder High School
 seeking volunteer surveyors. 23/8/1950. CMT8/15/1078
 Letter from Clerk of Hebden Royd UD Council seeking volunteer surveyors from the
 Methodist Sunday School 20/9/1950
 Letter from Clerk Hebden Royd UD Council setting out problems encountered in
 obtaining survey volunteers. CMT8/15/1078
 Erringden Survey of Footpaths - completed forms EPC:7
 Letters sent out to Hebden Royd UDC by WRCC instigating changes to original surveys
 and falsifying the highway widths. - Wakefields Archive
 Letter 10 March 1954 from County Surveyor to Clerk Hebden Royd UDC re reasons for
 appealing CMT8/15/1078
 Letter from Bernard Kenyon to Hebden Royd UDC listing objections from Hebden Bridge
 Literary and Scientific Society. 10 June 1959. CMT8/15/1078
 Lists of deletions and amendments to the surveys in various Councils. CMT8/15/1078
 Letter from WRCC to Ripponden UDC 11 April 1957
 Letter from Halifax UDC to County Engineer & Surveyor. 14 May 1957
 Letter from Ripponden Parish Council to WYMCC. April 1979