

CALDERDALE METROPOLITAN BOROUGH COUNCIL

WILDLIFE AND COUNTRYSIDE ACT 1981


The Wildlife and Countryside (Definitive Maps and Statements)
Regulations 1993 Schedule 7

APPLICATION FOR MODIFICATION ORDER

DEFINITIVE MAP AND STATEMENT FOR CALDERDALE

To: Calderdale Metropolitan Borough Council
Of: Town Hall, Crossley Street, Halifax, HX1 1UJ

We (i)



hereby apply for an order under Section 53(2) of the Wildlife and Countryside Act 1981 modifying the Definitive Map and Statement of the Area by:

1. Deleting the footpath / ~~bridleway~~ / restricted byway / byway open to all traffic *
shown as number
from
to

2. Adding the footpath / ~~bridleway~~ / restricted byway / byway open to all traffic *
from
to

3. Upgrading / ~~Downgrading~~ * to a footpath / ~~bridleway~~ / restricted byway / byway
~~open to all traffic *~~

the footpath / ~~bridleway~~ / restricted byway / byway open to all traffic *
shown as number Sowerby Bridge 142

from Stones
to junction with Sowerby Bridge 133

FORM 1

4. Varying / Adding to * the particulars relating to the footpath / bridleway / restricted byway / byway open to all traffic * shown as number

from

to

by providing that


and shown on the map annexed hereto.

1/We attach a map and copies of the following documentary evidence (including statements of witnesses) in support of this application:

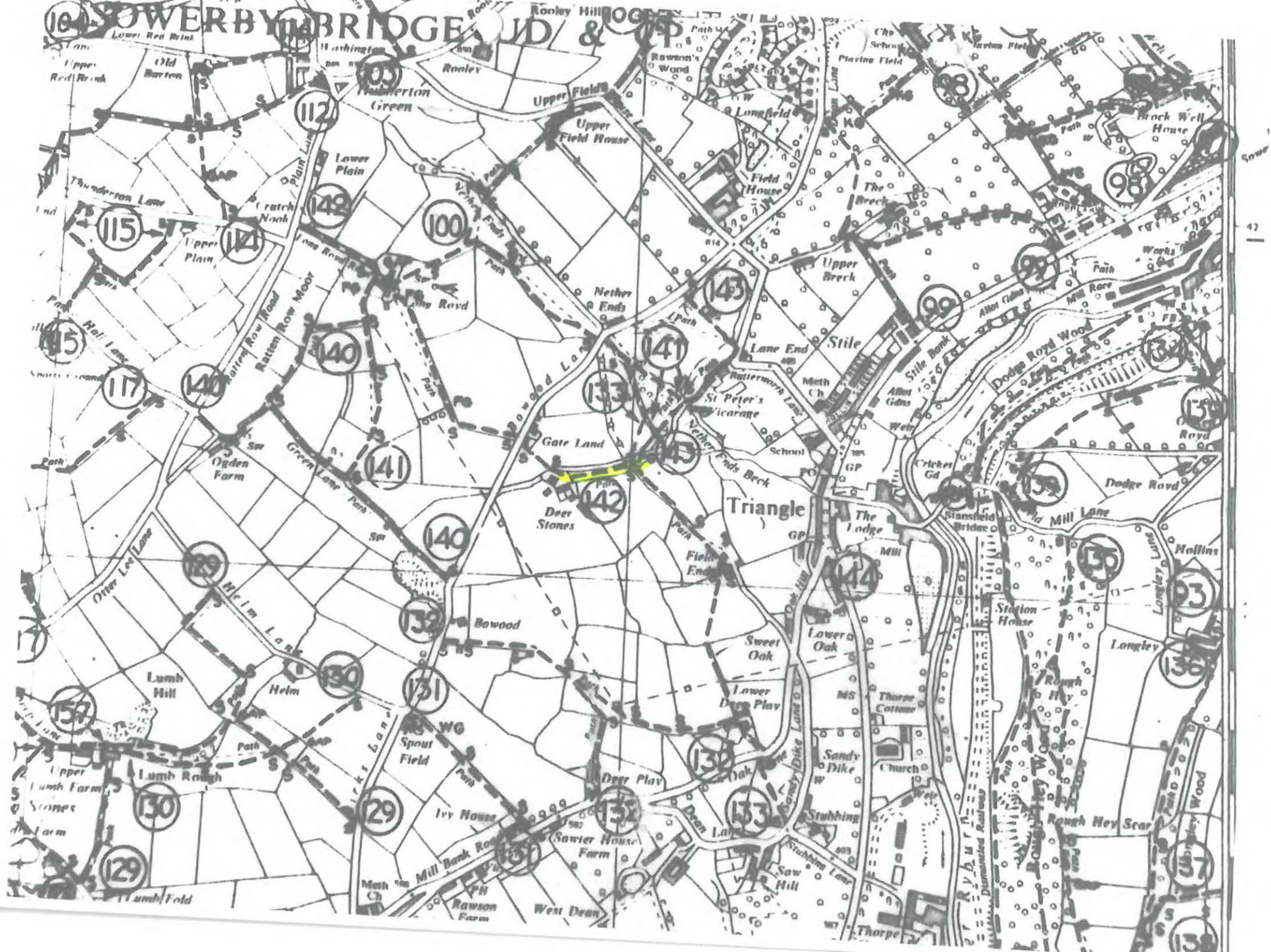
List of Documents provided (iii):

.....
.....*As attached*.....
.....
.....
.....
.....
.....
.....

I accept that the information that I have given will be displayed on a Register of Definitive Map Modification Order Applications which is open for public inspection

Signed  8/3/24

- (i) Insert name of applicant(s)
- (ii) Insert address of applicant(s)
- (iii) Insert list of documents
- * Please delete as appropriate



References

Google Earth

- Archi - Historical and Archaeological sites and ancient monuments
Palaeolithic & Mesolithic West Yorkshire - Penny Spikins, WYAAS 2010
European Prehistory - A Survey. Milisauskas & Kruk. 2002
The History of the Countryside - Dr Oliver Rackham, 1995
Reading the Landscape - Dr Richard Muir, 2002
The Bronze Age in Calderdale, Michael Haigh 2002
DNA Project : Bronze Age in Calderdale - Prof Ian Armit 2015
Domesday Book, opendomesday.org
Sowerby Town Field Systems Analysis, Dr H Ibbetson, Queens Univ, Belfast
Calderdale Historic Landscape Characterisation Project 2017 by West
Yorkshire Archaeological Advisory Service and Historic England
Regular Open-Field Pattern in England and Scandinavian Solskifte, Solve
Goransson, Univ of Uppsala
Court Rolls of the Manor of Wakefield 1274-1297. William Baildon 1900
West Yorkshire: An Archaeological Survey to AD1500. Moorhouse & Faulk
1981
Field Archaeological record of field adjacent to Green Lane by Brian
Howcroft
Copyhold information - en.m.wikipedia.org
Evidence from Settlement and Field Patterns in the south Pennines by Nigel
JB Smith, MA, PhD and JA Heginbottom's Fields and Fences, Halifax
Antiquarian Society, 1993
Promptorium Parvulorum origin of Toothill
National Archives - Toothill
Geographia New Road Map of 25 miles around Manchester 3 miles-1 inch
and
Sowerby town by WB Crump 1920s
History and Antiquities of the Parish of Halifax - 1775, Rev John Watson MA
Wakefield Manor Court Rolls October 1338
CMT20/4/1 Sowerby Local Board Minutes
Wakefield Manor Court Rolls November 1274 and May 1275
Wakefield Court rolls May 1538, June 1538, 1639-1640
WYHER/, 4407, 4914 (relating to Lord's vaccary in Withens Clough)
Evidence and Analysis if the Planning Inspectors relating to the Finance Act
1910
Midgley Local Board Minute Book MISC 701/1
The Liability Ratione Tenurae - Colin Seymour Papers 2015
Highways Act 1835
EPC 1 Erringden Minutes 1842
What is a Cross Road? - Susan Taylor 1997
Lidar Finder Map

Holloways - Dr Heather Ibbetson, MSc, PhD, Queens Univ Belfast
 Photographs of Green Lane, Toothill, Stonegate and Lane Ends
 Sowerby Rate Valuations 1843-65. FH:341, 1886 SPL:121, 1895 CMT20/
 HXT:620, and 1897 CMT20/HXT:621
 Jeffery's Map of Yorkshire 1772
 Dewhurst's Map of Sowerby Township 1804
 Christopher Greenwood's Map of Yorkshire 1828
 Myers' Map of the Parish of Halifax, 1835, plus references and citations,
 including from the King
 Letter from Brian Dodd, Director Highways and Transport, Planning
 Inspectorate April 1997
 Calderdale MBC - Legal Officer's 1995 formal Opinion of the Evidential Value
 of Myers' Map of the Parish of Halifax 1835
 FPS/A4710/7/50 , Aug 2000, Calderdale MBC statement defined cross roads
 as subordinate class of public road
 High Court Rulings - His Honour Judge Howarth, Manchester Crown Court,
 case S/5453.C94/0206, Trafford v St Faith RDC1910 etc
 George Crowther's Map of Sowerby Township 1840/41
 First Old Series Ordnance Survey 1843/44 1" - 1 mile
 A Key to Maps - Brig HSL Winterbotham, Former Dir General, Ordnance
 Survey 1936
 Map of Yorkshire and References - Hobson 1847
 Ordnance Survey 6". 1850, Map 230
 Ordnance Survey 6" 1894. Map 230 SE
 National Library of Scotland info on the use of Burnt Sienna to show Roads
 in 1890s
 Ordnance Survey 25". 1894. Map 230/15
 Ordnance Survey 25" 1908 map 230/15
 Ordnance Survey 6" 1908 map 230/SE
 Ordnance Survey 25" 1931 map 230/15
 Ordnance Survey 1949 6" map 230/SW
 Geographia c 1930
 Ordnance Survey 6"1947 map 230/SE
 Ordnance Survey 1", 1947, sheet 96
 Ordnance Survey National Grid Map 1956, 6". SE02SW-A
 MMB?384 Bradford Ref document stating four messages at Stones in 1747
 Documents relating to the renovation of the derelict Ogden Farm in 1988
 onwards with planning applications in 1993,1994, 2002, 2004 (land
 purchase), 2008, 2009, 2012, 2015, from Calderdale Planning Dept (failing
 and under special measures).
 Malcolm Bull's Calderdale Companion - local fairs in 1865
 HAS:1363 (435)/13 Intention of a fair for Sowerby and Soyland 1807
 Letter from Halifax UDC to Todmorden RDC re prohibitive cost of taking over
 Ratione tenurae roads 1904. EPC 1

Article re Conference at Skipton 1902 regarding Ratione Tenurae roads
CMT25/HEP:252

Ordnance Survey 1" 7th series. Sheet 96 1966 showing paucity of
bridleways and byways

Barry Payton, Wandsworth Town Clerk, testimony

Doctoral Thesis John Francis Griffiths Northumbria Univ 2019

Nothing to Declare by Gillard and Tomkinson 1980

London Gazette 29 July 1958

Advice on surveying rights of way - Ministry of Town and Country Planning.
EPC:5

Letter from Kenyon to Clerk of Erringden Parish Council advising that
surveys must be returned to Kenyon. EPC6

Contradictory Instructions from WRCC for the survey of rights of way.
EPC:17/2

Statement re process of creating Definitive Map CMT8/15/1078

Letter from Clerk of Hebden Royd UD Council to Head teacher of Calder
High School seeking volunteer surveyors. 23/8/1950. CMT8/15/1078

Letter from Clerk of Hebden Royd UD Council seeking volunteer surveyors
from the Methodist Sunday School 20/9/1950

Letter from Clerk Hebden Royd UD Council setting out problems
encountered in obtaining survey volunteers. CMT8/15/1078

Erringden Survey of Footpaths - completed forms EPC:7

Letters sent out to Hebden Royd UDC by WRCC instigating changes to
original surveys and falsifying the highway widths. - Wakefields Archive

Letter 10 March 1954 from County Surveyor to Clerk Hebden Royd UDC re
reasons for appealing CMT8/15/1078

Letter from Bernard Kenyon to Hebden Royd UDC listing objections from
Hebden Bridge Literary and Scientific Society. 10 June 1959. CMT8/15/1078

Lists of deletions and amendments to the surveys in various Councils.
CMT8/15/1078

Letter from WRCC to Ripponden UDC 11 April 1957

Letter from Halifax UDC to County Engineer & Surveyor. 14 May 1957

Letter from Ripponden Parish Council to WYMCC. April 1979

Extensive unqualified alterations to the Surveys of Rights of way

Ethics in Public service for the New Millenium ed Prof Richard Chapman,
Emeritus Professor Durham Univ 2000