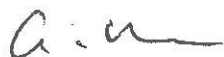


**THE BOROUGH COUNCIL OF CALDERDALE (ON-STREET WAITING, LOADING AND
PARKING PLACES) (VARIATION NO.4) ORDER 2024 (PART A)**

The Borough Council of Calderdale in exercise of its powers under Sections 1, 2, 3, 4, 19, 45, 46, 47, 49, 51, 53, 65(1) and 124 under the Road Traffic Regulation Act 1984 (as amended) ("the 1984 Act") and the Traffic Management Act 2004 ("the 2004 Act") and of all other enabling powers, and after consultation with the Chief Officer of Police in accordance with Part III and Part IV of Schedule 9 to the 1984 Act, hereby makes the following Order:

1. Without prejudice to the validity of anything done or to the liability incurred in respect of any act or omission before the coming into operation of this Order, The Borough Council of Calderdale (On-Street Waiting, Loading and Parking) Consolidation Order 2024 (as amended) (to be known as 'The 2024 Consolidation Order') shall have effect as though;
 - (i) The Map Tiles set out in Schedule 1 to this Order will be revoked and replaced with the Map Tiles as set out in Schedule 2 to this Order.
 - (ii) The 2024 Consolidation Order is amended by the revocation of the table for Tariff Band P in Schedule 2 of the 2024 Consolidation Order.
 - (iii) The table for Tariff Band C as set out in Schedule 3 to this Order shall replace the table for Tariff Band C in Schedule 2 of the 2024 Consolidation Order.
 - (iv) The plans set out in Schedule 4 to this Order will replace the corresponding plans in Schedule 4 to the 2024 Consolidation Order.
2. The remainder of The Borough Council of Calderdale (On-Street Waiting, Loading and Parking) Consolidation Order 2024 (as amended) shall remain in full force and effect.
3. This Order shall come into effect on the 1st day of November 2024 and may be cited as "The Borough Council of Calderdale (On-Street Waiting, Loading and Parking Places) (Variation No.4) Order 2024 (Part A)"

THE CORPORATE COMMON SEAL of)
THE BOROUGH COUNCIL OF)
CALDERDALE was hereunto affixed on)
the 16th day of October 2024)
in the presence of: -)



PRINCIPAL SOLICITOR

Aneeka Sarwar Muneer



SCHEDULE 1

Title Number	Revision Number
AI46	0
AJ46	0
AJ47	0
AK46	0

SCHEDULE 2

Title Number	Revision Number
AI46	1
AJ46	1
AJ47	1
AK46	1

SCHEDULE 3

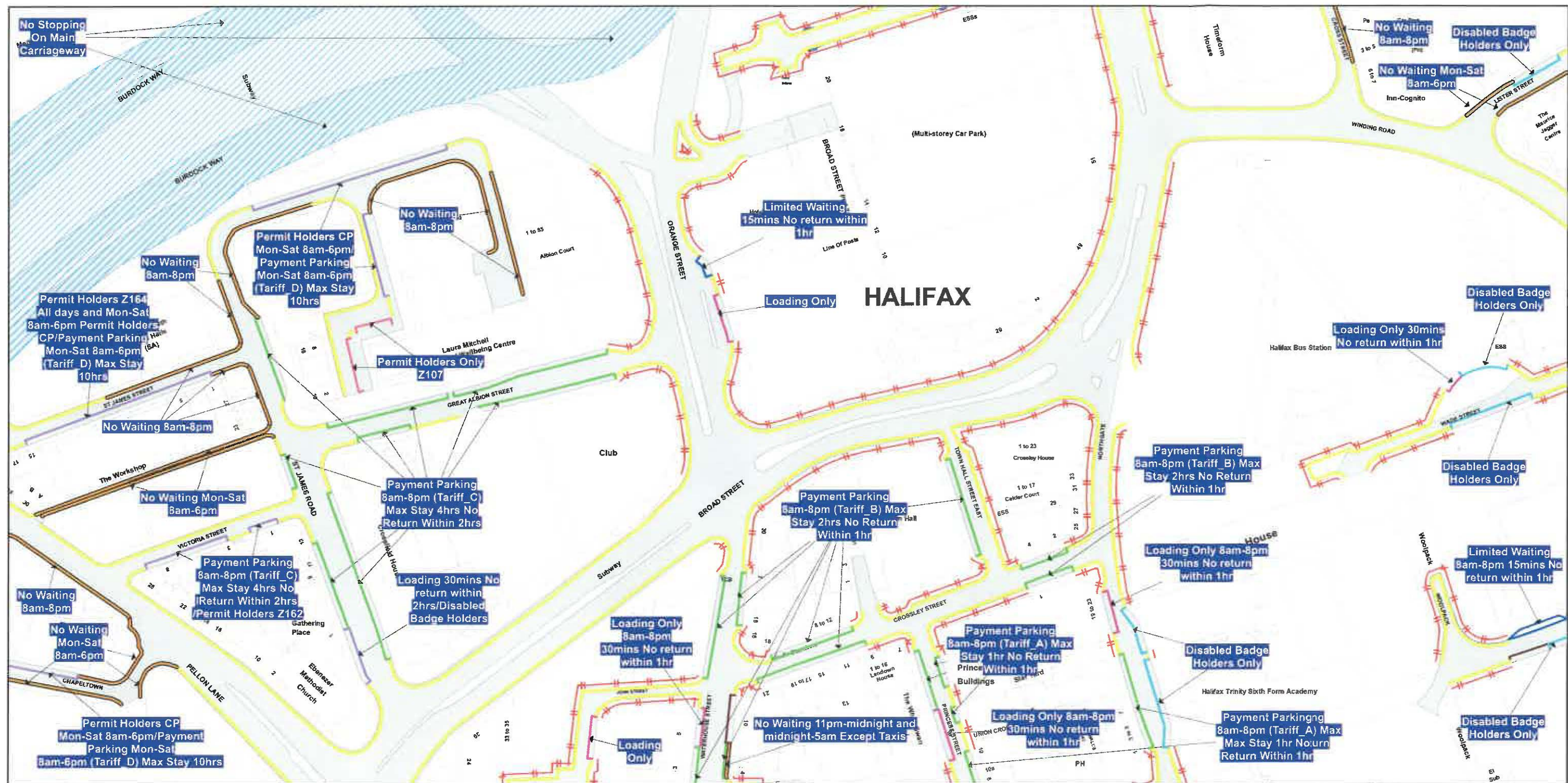
**Tariff Band C Max stay 4 hours, No return within 2 hours, All Days 8am to 8pm
(including Bank Holidays)**

Tariff	Time
£0.80	1 hour
£1.60	2 hours
£2.40	3 hours
£3.20	4 hours

Town	Street	Tariff Band
Halifax	Alfred Street East	C
Halifax	Back Lord Street	C
Halifax	Berwick Street	C
Halifax	Blackwall	C
Halifax	Bull Close Lane	C
Halifax	Carlton Place	C
Halifax	Carlton Street	C
Halifax	Carlton Terrace	C
Halifax	Causeway	C
Halifax	Clare Road	C
Halifax	Coleridge Street	C
Halifax	Dispensary Walk	C
Halifax	Great Albion Street	C
Halifax	Harrison Road	C
Halifax	Mount Street	C
Halifax	New Road	C
Halifax	Northgate	C
Halifax	Pine Street	C
Halifax	Powell Street	C
Halifax	Prescott Street	C
Halifax	Regent Street	C
Halifax	St James Road	C
Halifax	Union Street	C
Halifax	Union Street South	C
Halifax	Upper Kirkgate	C
Halifax	Victoria Street	C
Halifax	Wade Street	C

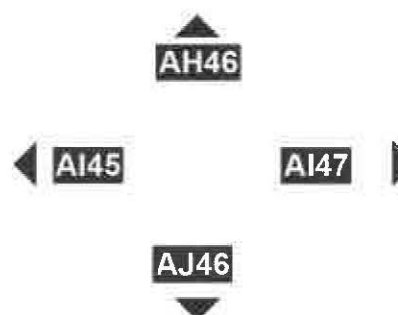
SCHEDULE 4

SUBSTITUTED PLANS



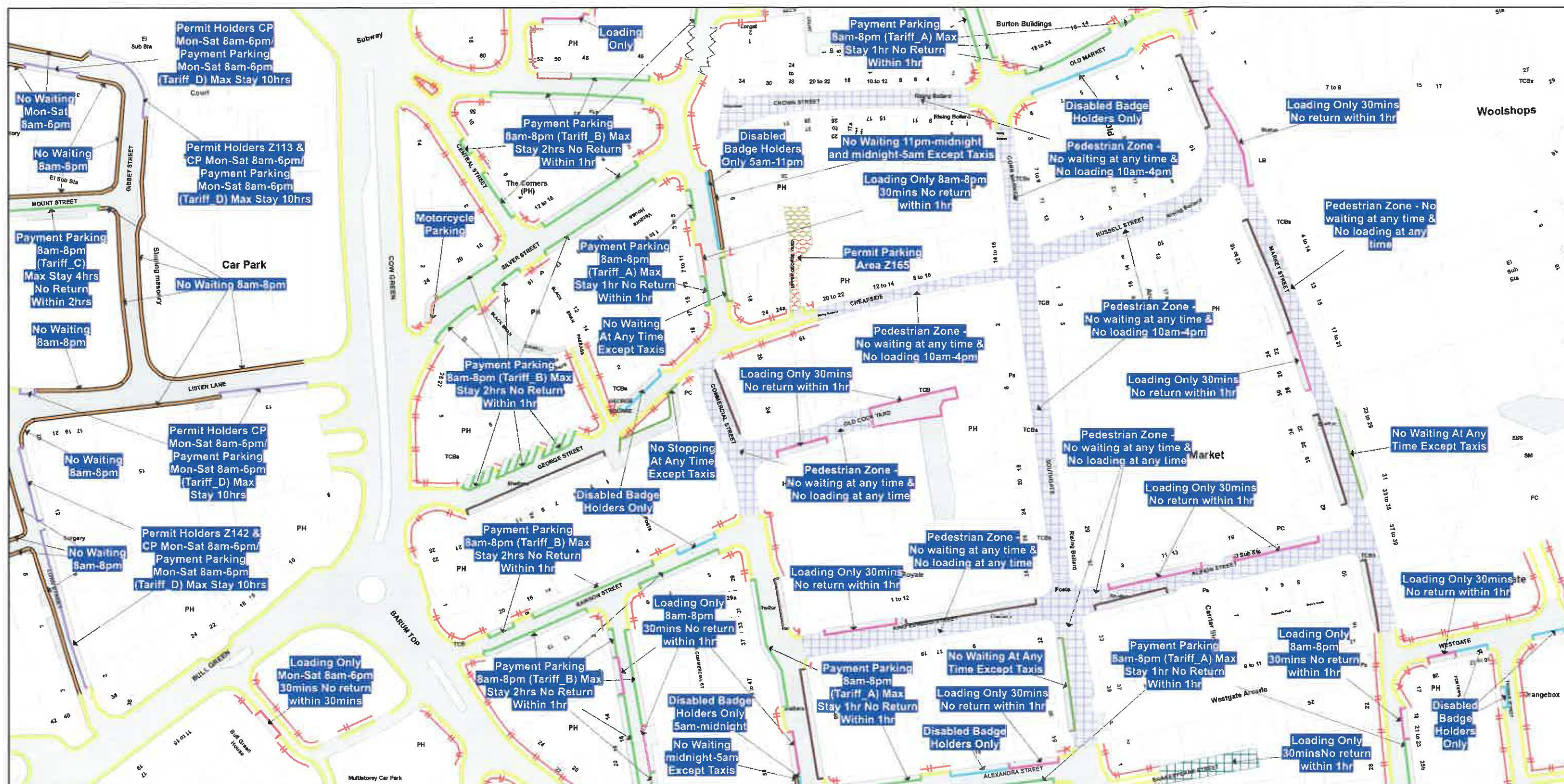
NOTE: SEE STATIC MAP SCHEDULE LEGEND FOR RESTRICTIONS DISPLAYED

Adjacent Tile References

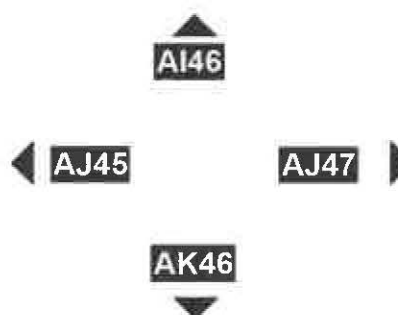


This map is reproduced from Ordnance Survey material with the permission of Ordnance Survey on behalf of the Controller of Her Majesty's Stationary Office © Crown Copyright. Unauthorised reproduction infringes Crown copyright and may lead to prosecution or civil proceedings. Calderdale MBC Licence No: 100023069 2024

SCALE	1 : 1250 at A3 size
DATE	01/11/2024
MAP	Tile Ref: AI46
REVISION	1
STATUS	CONFIRMED

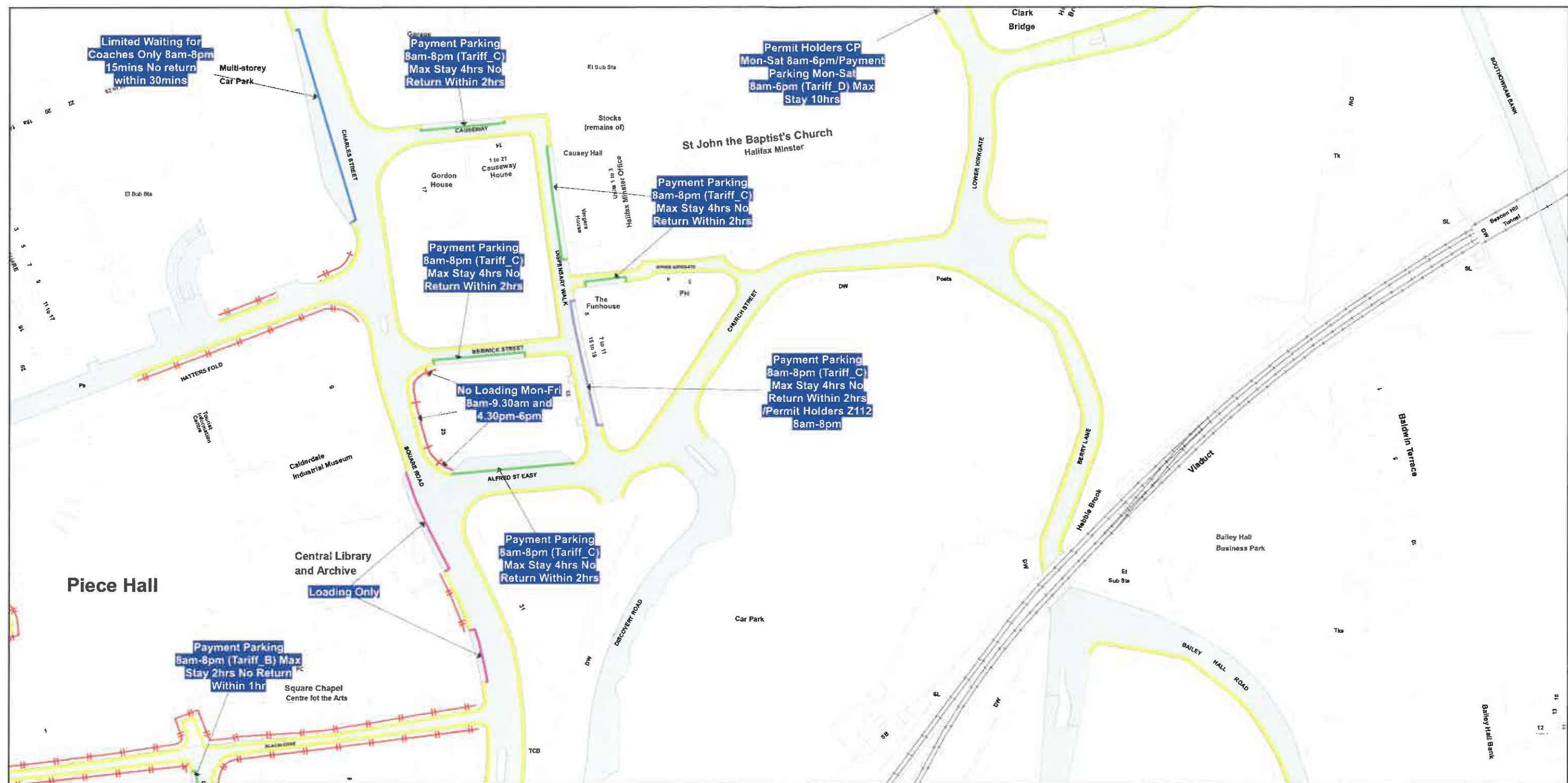


Adjacent Tile References



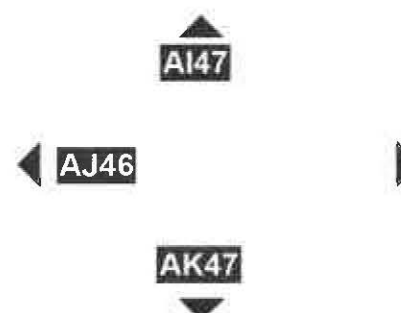
This map is reproduced from Ordnance Survey material with the permission of Ordnance Survey on behalf of the Controller of Her Majesty's Stationery Office © Crown Copyright. Unauthorised reproduction infringes Crown copyright and may lead to prosecution or civil proceedings. Calderdale MBC Licence No: 100023069 2024

SCALE	1 : 1250 at A3 size
DATE	01/11/2024
MAP	Tile Ref: AJ46
REVISION	1
STATUS	CONFIRMED



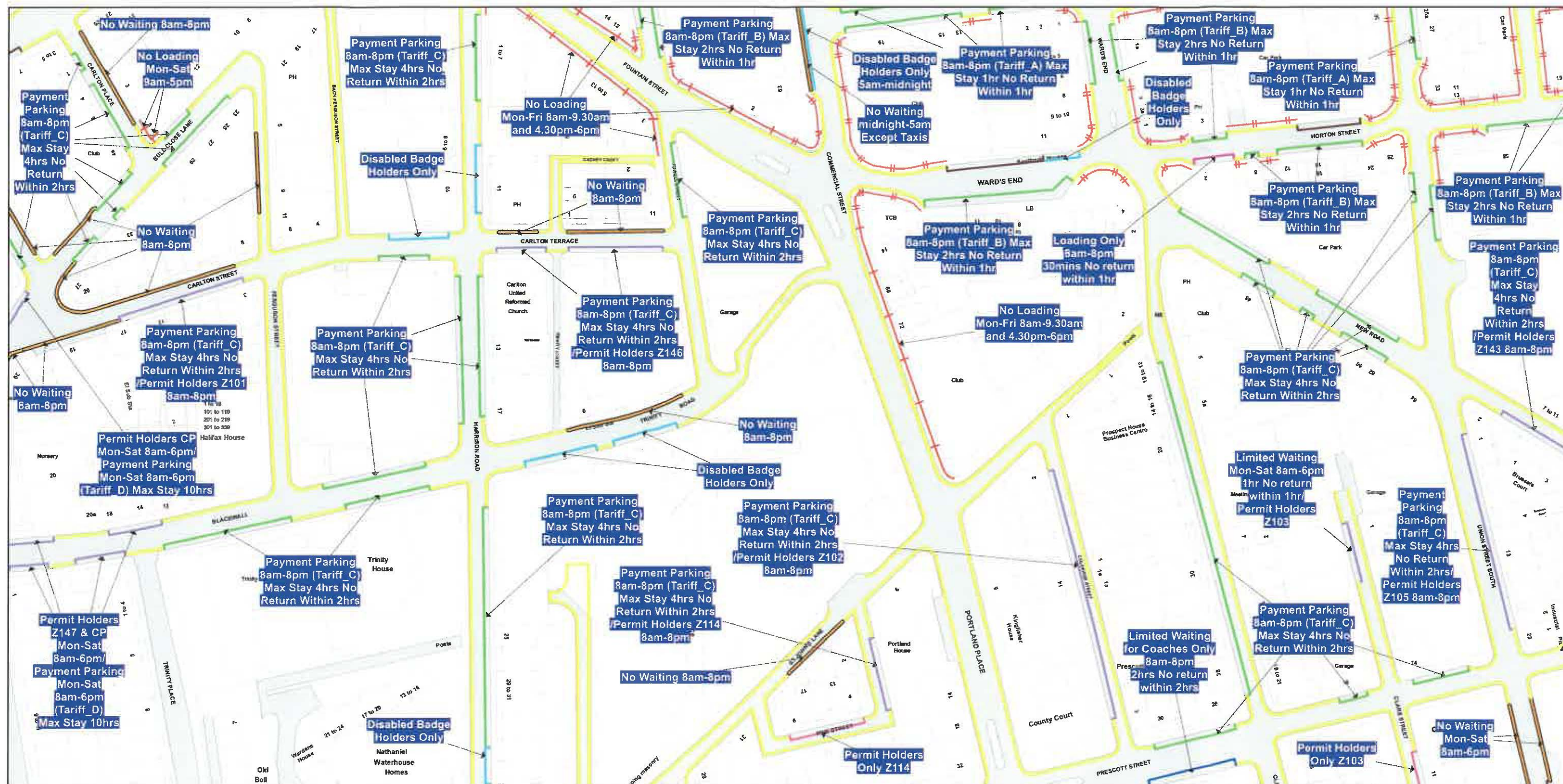
NOTE: SEE STATIC MAP SCHEDULE LEGEND FOR RESTRICTIONS DISPLAYED

Adjacent Tile References

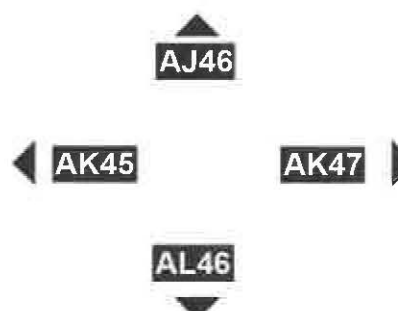


This map is reproduced from Ordnance Survey material with the permission of Ordnance Survey on behalf of the Controller of Her Majesty's Stationery Office © Crown Copyright. Unauthorised reproduction infringes Crown copyright and may lead to prosecution or civil proceedings. Calderdale MBC Licence No: 100023069 2024

SCALE	1 : 1250 at A3 size
DATE	01/11/2024
MAP	Tile Ref: AJ47
REVISION	1
STATUS	CONFIRMED



Adjacent Tile References



This map is reproduced from Ordnance Survey material with the permission of Ordnance Survey on behalf of the Controller of Her Majesty's Stationery Office © Crown Copyright. Unauthorised reproduction infringes Crown copyright and may lead to prosecution or civil proceedings. Calderdale MBC Licence No: 100023069 2024

SCALE	1 : 1250 at A3 size
DATE	01/11/2024
MAP	Tile Ref: AK46
REVISION	1
STATUS	CONFIRMED