

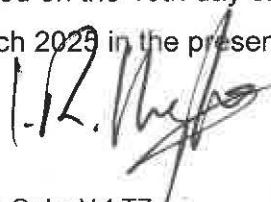
**THE BOROUGH COUNCIL OF CALDERDALE (ON-STREET WAITING, LOADING AND PARKING PLACES) ORDER 2024 (VARIATION NO.2) ORDER 2025**

The Borough Council of Calderdale in exercise of its powers under Sections 1, 2, 3, 4, 19, 45, 46, 47, 49, 51, 53, 65(1), 124 and Part IV of Schedule 9 to the Road Traffic Regulation Act 1984 (as amended) ("the 1984 Act") and Part 6 of the Traffic Management Act 2004 and of all other enabling powers, and after consultation with the Chief Officer of Police in accordance with Part III and to the 1984 Act and with those persons and organisations specified in the Local Authorities' Traffic Orders (Procedure) (England and Wales) Regulations 1996 (as amended), hereby makes the following Order:


1. This Order may be cited as "the Borough Council of Calderdale (On-Street Waiting, Loading and Parking) (Consolidation) Order 2024 (Variation No.2) Order 2025" (the "Variation Order") and is made this 10<sup>th</sup> day of March 2025 and will come into effect on 17<sup>th</sup> March 2025.
2. Without prejudice to the validity of anything done or to the liability incurred in respect of any act or omission before the coming into operation of this Variation Order, the Borough Council of Calderdale (On-Street Waiting, Loading and Parking) Consolidation Order 2024 ("the Consolidation Order") shall have effect as though;
  - (i) The Plans so numbered set out in Schedule 1 to this Variation Order will be revoked and replaced with the Plans so numbered as set out in Schedule 2 to this Variation Order.
  - (ii) The table for Tariff Band L as set out in Schedule 3 to this Order shall replace the table for Tariff Band L in Schedule 2 of the 2024 Consolidation Order.
  - (iii) The table for Tariff Band Q as set out in Schedule 4 to this Order shall be added to Schedule 2 of the 2024 Consolidation Order.
  - (iv) The Plans set out in Schedule 5 to this Order will replace the corresponding Plans in Schedule 4 to the Consolidation Order.
3. The remainder of The Borough Council of Calderdale (On-Street Waiting, Loading and Parking) Consolidation Order 2024 (as amended) shall remain in full force and effect.

**THE COMMON SEAL of THE  
BOROUGH COUNCIL OF  
CALDERDALE** was hereunto

affixed on the 10th day of  
March 2025 in the presence  
of:-



**IAN R HUGHES**  
**HEAD OF LEGAL AND  
DEMOCRATIC SERVICES**



### **SCHEDULE 1**

Tile Number	Revision Number
AA26	0
AB25	0
AB26	0
AN15	0
Z26	0

### **SCHEDULE 2**

Tile Number	Revision Number
AA26	1
AB25	1
AB26	1
AN15	1
Z26	1

### SCHEDULE 3

**Tariff Band L Max stay 1 hour, No return within 2 hours, All Days 8am to 8pm  
(including Bank Holidays)**

<b>Tariff</b>	<b>Time</b>
£0.20	30 minutes
£0.40	1 hour

<b>Town</b>	<b>Street</b>	<b>Tariff Band</b>
Hebden Bridge	Albert Street	L
Hebden Bridge	Carlton Street	L
Hebden Bridge	Central Street	L
Hebden Bridge	Cheetham Street	L
Hebden Bridge	Crown Street	L
Hebden Bridge	Holme Street	L

### SCHEDULE 4

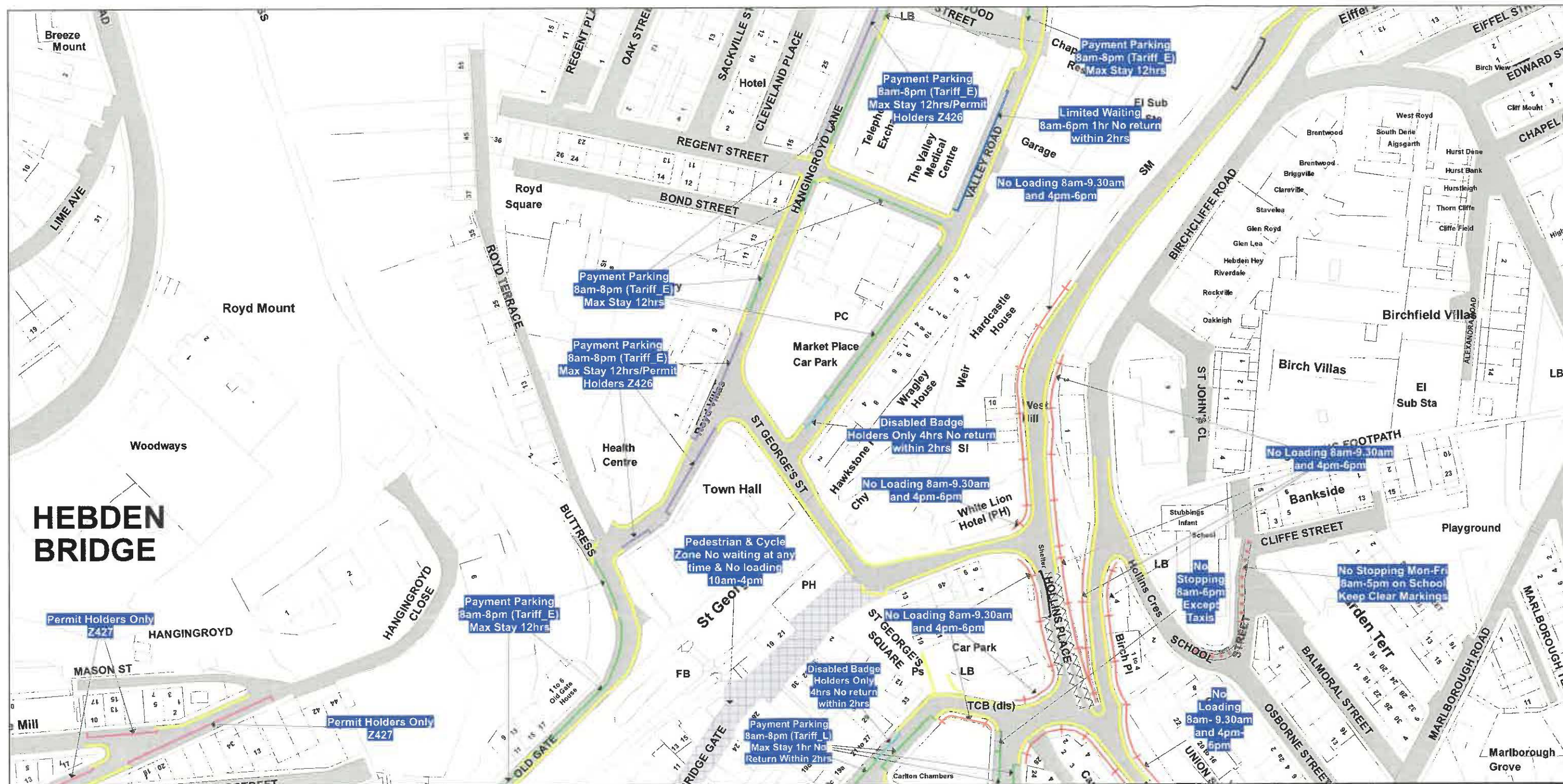
**Tariff Band Q Monday to Saturday 8am to 6pm**

<b>Tariff</b>	<b>Time</b>
£0.50	1 hour
£1.00	2 hours
£1.50	3 hours
£2.00	4 hours
£2.50	5 hours
£3.00	6 hours
£3.50	7 hours
£4.00	8 hours
£4.50	9 hours
£5.00	10 hours

<b>Town</b>	<b>Street</b>	<b>Tariff Band</b>
Todmorden	Station Approach	Q

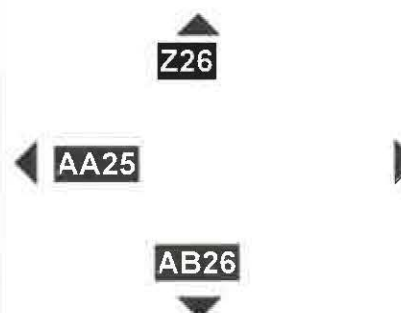
**SCHEDULE 5**  
**SUBSTITUTED PLANS**





NOTE: SEE STATIC MAP SCHEDULE LEGEND FOR RESTRICTIONS DISPLAYED

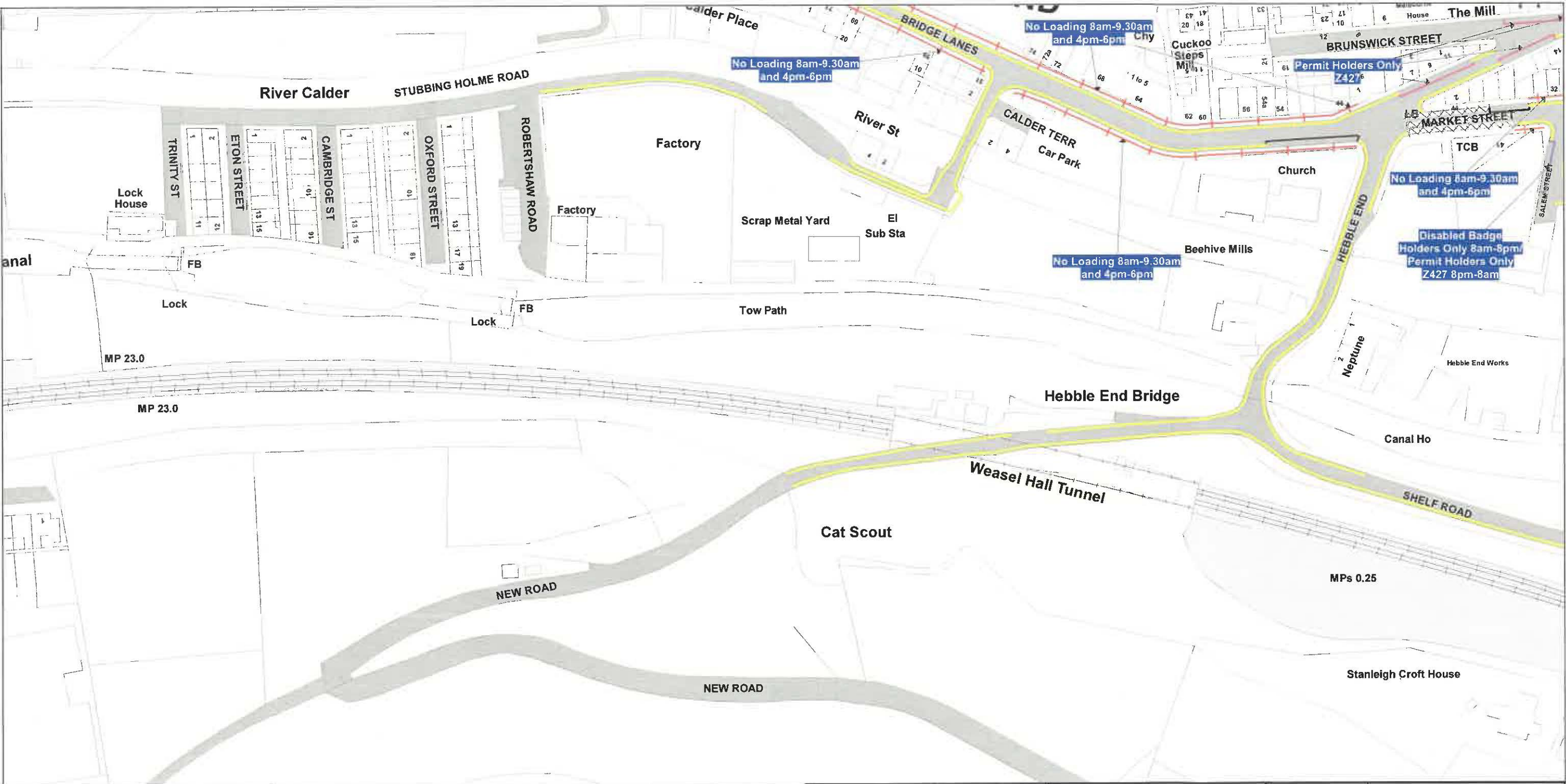
#### Adjacent Tile References



This map is reproduced from Ordnance Survey material with the permission of Ordnance Survey on behalf of the Controller of Her Majesty's Stationery Office © Crown Copyright. Unauthorised reproduction infringes Crown copyright and may lead to prosecution or civil proceedings. Calderdale MBC Licence No: 100023069 2025

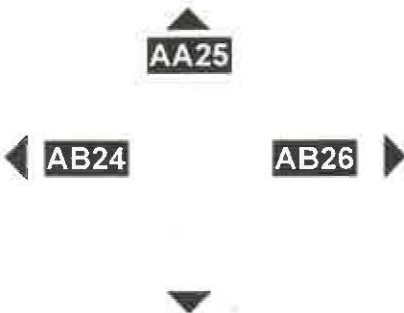
SCALE	1 : 1250 at A3 size
DATE	17/03/2025
MAP	Tile Ref: AA26
REVISION	1
STATUS	CONFIRMED





NOTE: SEE STATIC MAP SCHEDULE LEGEND FOR RESTRICTIONS DISPLAYED

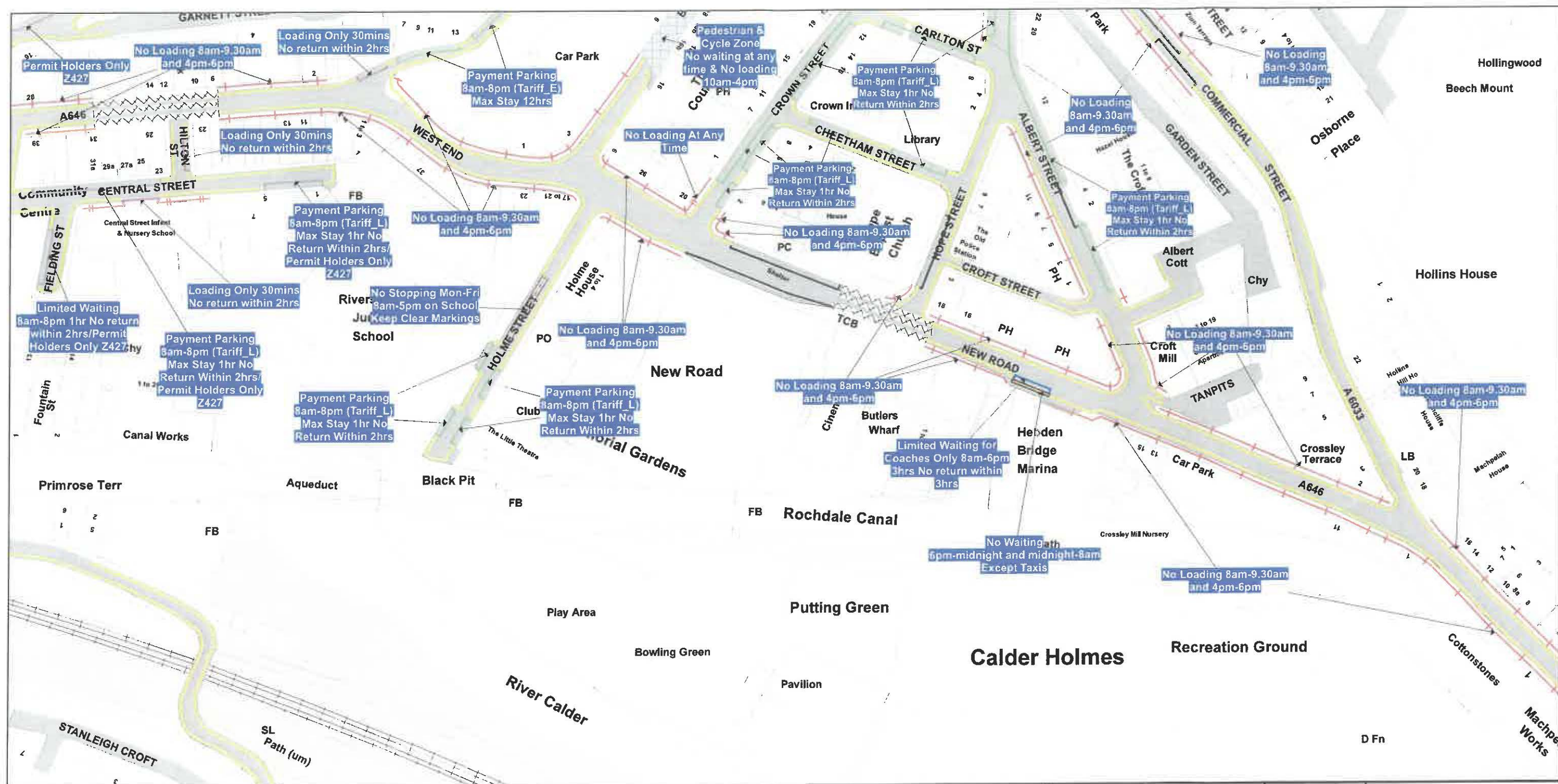
Adjacent Tile References



This map is reproduced from Ordnance Survey material with the permission of Ordnance Survey on behalf of the Controller of Her Majesty's Stationery Office © Crown Copyright. Unauthorised reproduction infringes Crown copyright and may lead to prosecution or civil proceedings. Calderdale MBC Licence No: 100023069 2025

SCALE	1 : 1250 at A3 size
DATE	17/03/2025
MAP	Tile Ref: AB25
REVISION	1
STATUS	CONFIRMED



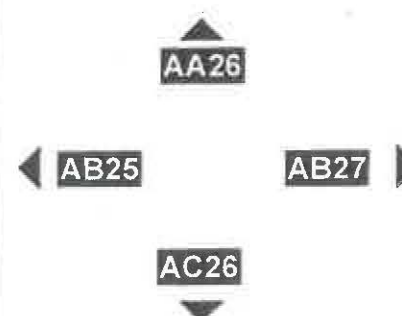


Calderdale  
Council



NOTE: SEE STATIC MAP SCHEDULE LEGEND FOR RESTRICTIONS DISPLAYED

#### Adjacent Tile References



This map is reproduced from Ordnance Survey material with the permission of Ordnance Survey on behalf of the Controller of Her Majesty's Stationery Office © Crown Copyright. Unauthorised reproduction infringes Crown copyright and may lead to prosecution or civil proceedings. Calderdale MBC Licence No: 100023069 2025

SCALE	1 : 1250 at A3 size
DATE	17/03/2025
MAP	Tile Ref: AB26
REVISION	1
STATUS	CONFIRMED





NOTE: SEE STATIC MAP SCHEDULE LEGEND FOR RESTRICTIONS DISPLAYED

#### Adjacent Tile References

AM15

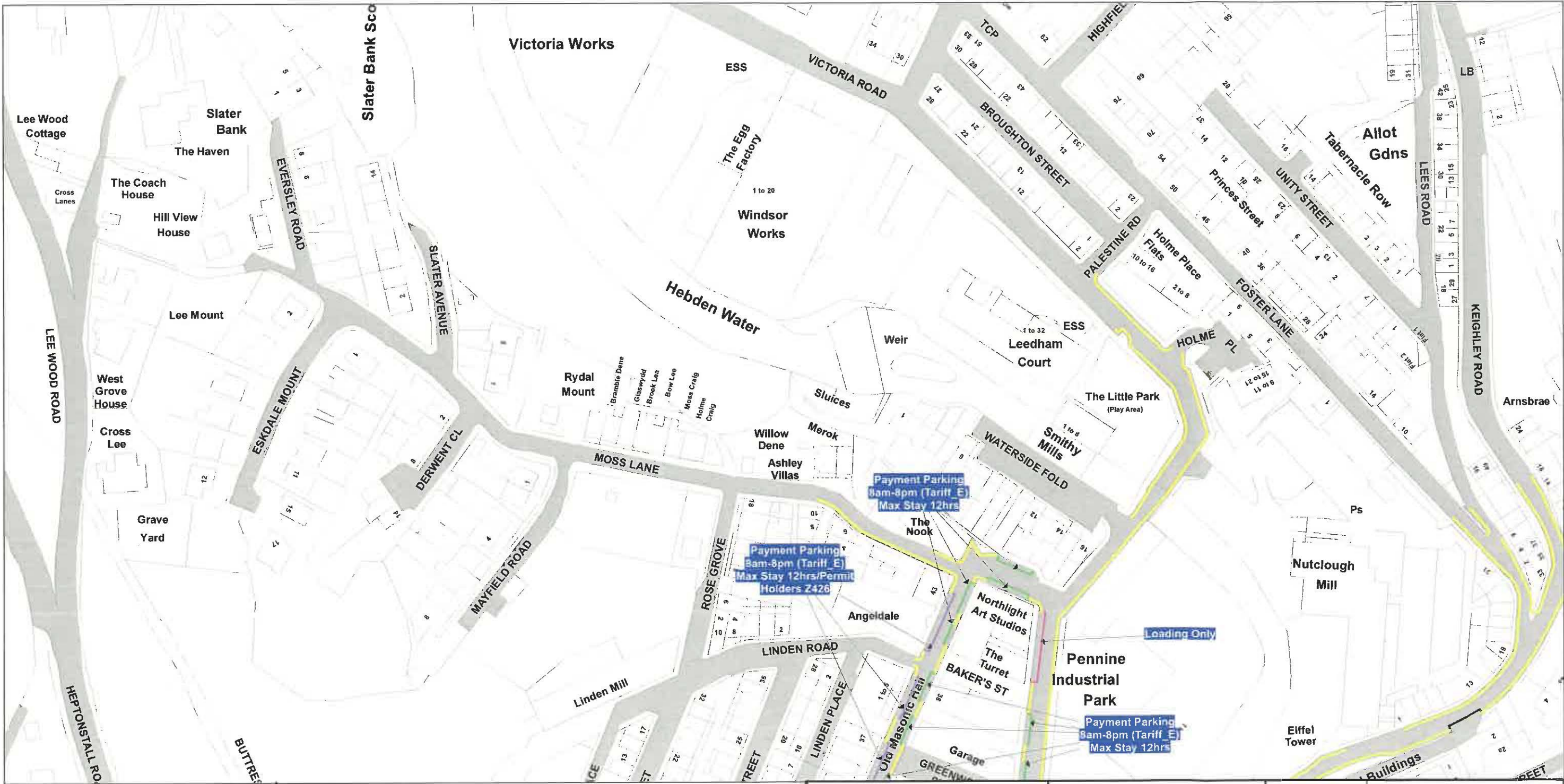
AN16

AO15

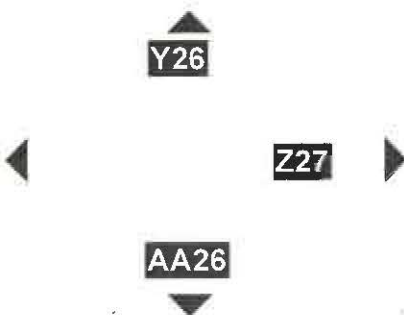
This map is reproduced from Ordnance Survey material with the permission of Ordnance Survey on behalf of the Controller of Her Majesty's Stationery Office © Crown Copyright. Unauthorised reproduction infringes Crown copyright and may lead to prosecution or civil proceedings. Calderdale MBC Licence No: 100023069 2025

SCALE	1 : 1250 at A3 size
DATE	17/03/2025
MAP	Tile Ref: AN15
REVISION	1
STATUS	CONFIRMED





Adjacent Tile References



This map is reproduced from Ordnance Survey material with the permission of Ordnance Survey on behalf of the Controller of Her Majesty's Stationery Office © Crown Copyright. Unauthorised reproduction infringes Crown copyright and may lead to prosecution or civil proceedings. Calderdale MBC Licence No: 100023069 2025

SCALE	1 : 1250 at A3 size
DATE	17/03/2025
MAP	Tile Ref: Z26
REVISION	1
STATUS	CONFIRMED