

# Polling District, Polling Places and Polling Stations Review 2025/26

## Proposals and Returning Officer comments

- The Wards referred to below are the **new** Wards coming into effect for the 'all out' Local Elections to be held on 7 May 2026.
- "*Electorate*" figures stated are as at publication of the current Electoral Register – 1 December 2024.
- "*Total electorate*" includes the electorate as at publication and the projected electorate taking into account the Council's Local Plan up to including 2028/29, as provided to the Local Government Boundary Commission for England when conducting their Electoral Review of Calderdale.
- Where there is a parish or town council, no changes can be made to the boundaries in this Polling District, Polling Place and Polling Station Review.
- Where no changes are proposed to the polling arrangements, comments are welcomed.

 indicates location of polling station.

Contents:

	Page
<b>Brighouse Ward (A)</b>	
- Proposed new Polling District boundaries – Polling Districts AA, AB, AC, AE1, AE2, AE3 and AF	4 to 6
- Maps of Polling Districts AA to AF showing proposed polling district boundaries together with locations of each polling station	7 to 14
<b>Elland Ward (B)</b>	
Proposed new Polling District boundaries – Polling Districts BA, BB, BC, BD and BE	15 to 16
Maps of Polling Districts BA to BE showing proposed polling district boundaries together with locations of each polling station	17 to 21
<b>Greetland Ward (C)</b>	
- Proposed new Polling District boundaries – Polling Districts CA, CB, CC, CD, CD and CF	22 to 23
- Maps of Polling Districts CA to CF showing proposed polling district boundaries together with locations of each polling station	24 to 29
<b>Halifax Town Ward (D)</b>	
Proposed new Polling District boundaries – Polling Districts DA, DB1, DB2, DC, DD, DE and DF	30 to 31
Maps of Polling Districts DA to DF showing proposed polling district boundaries together with locations of each polling station	32 to 38
<b>Hebden Bridge &amp; Todmorden East Ward (E)</b>	
Proposed new Polling District boundaries – Polling Districts EA, EB, EC1, EC2, ED1, ED2, ED3, EE, EF, EG, EH, EJ, EK, EL and EM	39 to 43
Maps of Polling Districts EA to EM showing proposed polling district boundaries together with locations of each polling station	44 to 58
<b>Hipperholme &amp; Lightcliffe Ward (F)</b>	
Proposed new Polling District boundaries – Polling Districts FA, FB, FC, FD, FE and FF	59 to 60
Maps of Polling Districts FA to FF showing proposed polling district boundaries together with locations of each polling station	61 to 66
<b>Illingworth &amp; Mixenden Ward (G)</b>	
Proposed new Polling District boundaries – Polling Districts GA, GB, GC, GD, GE, GF	67 to 68
Maps of Polling Districts GA to GF showing proposed polling district boundaries together with locations of each polling station	69 to 74
<b>Luddendenfoot Ward (H)</b>	
Proposed new Polling District boundaries – Polling Districts HA, HB, HC, HD, HE, HF, HG, HH, HJ, HK and HL	75 to 77
Maps of Polling Districts HA to HL showing proposed polling district boundaries together with locations of each polling station	78 to 88
<b>Northowram &amp; Shelf Ward (J)</b>	
Proposed new Polling District boundaries – JA, JB, JC, JD, JE and JF	89 to 90
Maps of Polling Districts JA to JF showing proposed polling district boundaries together with locations of each polling station	91 to 96
<b>Ovenden Ward (K)</b>	
Proposed new Polling District boundaries – KA1, KA2, KB, KC, KD, KE and KF	97 to 98
Maps of Polling Districts KA to KF showing proposed polling district boundaries together with locations of each polling station	99 to 105

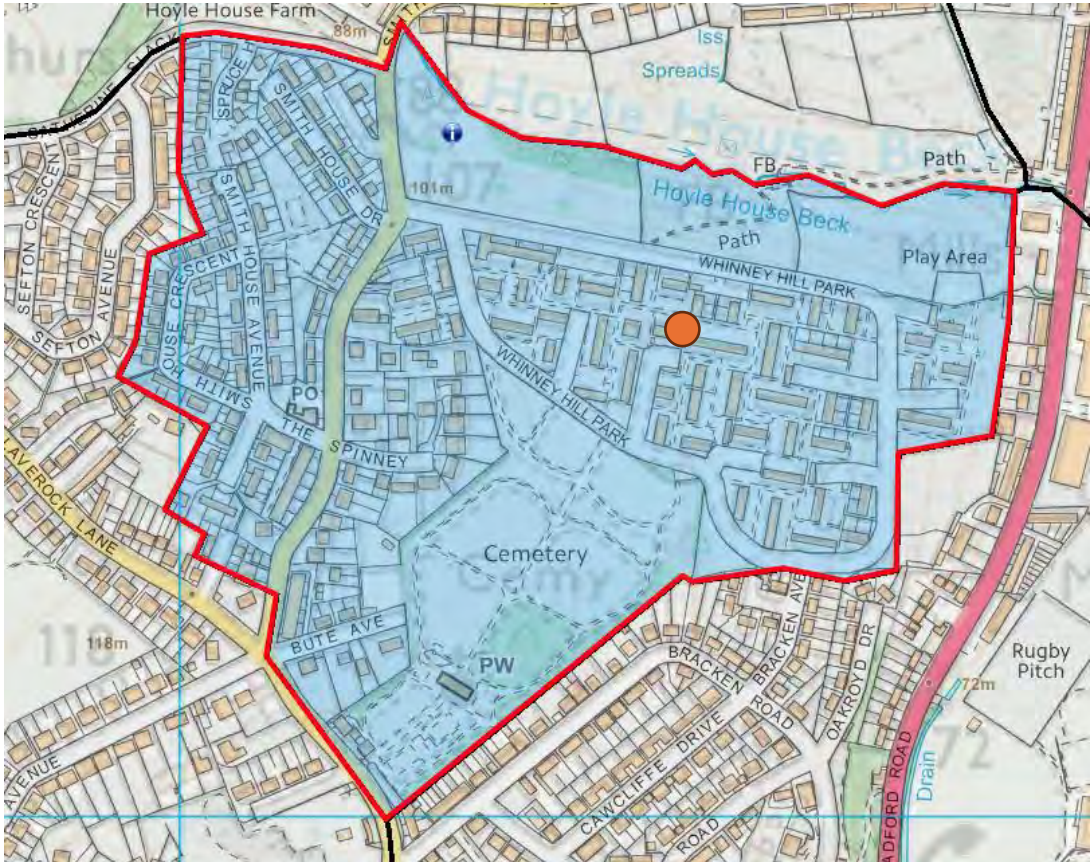
<b>Park Ward (L)</b>		
	Proposed new Polling District boundaries – LA, LB, LC, LD, LE1 and LE2	106 to 107
	Maps of Polling Districts LA to LE2 showing proposed polling district boundaries together with locations of each polling station	108 to 113
<b>Rastrick Ward (M)</b>		
	Proposed new Polling District boundaries – MA, MB, MC, MD, ME1, ME2 and MF	114 to 115
	Maps of Polling Districts MA to MF showing proposed polling district boundaries together with locations of each polling station	116 to 122
<b>Ryburn Ward (N)</b>		
	Proposed new Polling District boundaries – NA1, NA2, NB, NC, ND, NE, NF, NG, NG, NJ	123 to 126
	Maps of Polling Districts NA to NJ showing proposed polling district boundaries together with locations of each polling station	127 to 136
<b>Salterhebble, Southowram &amp; Skircoat Green Ward (P)</b>		
	Proposed new Polling District boundaries – PA, PB, PC, PD, PE, PF and PG	137 to 138
	Maps of Polling Districts PA to PG showing proposed polling district boundaries together with locations of each polling station	139 to 145
<b>Sowerby Bridge Ward (Q)</b>		
	Proposed new Polling District boundaries – QA, QB, QC1, QC2, QD, QE, QF1, QF2 and QF3	146 to 148
	Maps of Polling Districts QA to QF3 showing proposed polling district boundaries together with locations of each polling station	149 to 157
<b>Todmorden West Ward (R)</b>		
	Proposed new Polling District boundaries – RA, RB, RC, RD and RE	158 to 160
	Maps of Polling Districts RA to RE showing proposed polling district boundaries together with locations of each polling station	161 to 165
<b>Wainhouse Ward (S)</b>		
	Proposed new Polling District boundaries – SA, SB, SC, SD1, SD2, SE1 and SE2	166 to 167
	Maps of Polling Districts SA to SE2 showing proposed polling district boundaries together with locations of each polling station	168 to 174
<b>Warley Ward (T)</b>		
	Proposed new Polling District boundaries – TA, TB, TC, TD, TE and TF	175 to 176
	Maps of Polling Districts TA to TF showing proposed polling district boundaries together with locations of each polling station	177 to 182

BRIGHOUSE WARD							
NEW POLLING DISTRICT CODE	POLLING DISTRICT/ PLACE NAME	POLLING STATION	PARISH AREA	CONSTITUENCY	ELECTORATE (as at 1 <sup>st</sup> December 2024)	TOTAL ELECTORATE including LOCAL PLAN PROJECTED ELECTORATE	COMMENTS
AA	Whinney Hill	Whinney Hill Community Centre, Whinney Hill Park, Brighouse, HD6 2NQ	No	Calder Valley	743	743	Currently: AA Polling District 'Whinney Hill' in existing Brighouse Ward.  No changes proposed to polling district area, code, name or polling station but would welcome comments on the current arrangements.
AB	Brighouse North East	Waring Green Community Centre, Garden Road, Brighouse, HD6 2AX	No	Calder Valley	1888	1888	Currently: AB Polling District 'Brighouse East' in existing Brighouse Ward.  Polling District to be re-named to better indicate its position within the new Brighouse Ward.  No changes proposed to this polling district area, code or polling station but would welcome comments on the current arrangements.
AC	Clifton	Clifton Methodist Church, Towngate, Clifton, Brighouse, HD6 4JX	No	Calder Valley	1524	1731	Currently AD Polling District 'Clifton' in existing Brighouse Ward.  No changes proposed to this polling district area, name or polling station but would welcome comments on the current arrangements.

AD	Brighouse West & Central	Brighouse Rest Centre, Park Row, Brighouse, HD6 1AB	No	Calder Valley	1461	1461	<p>Currently AE Polling District Current name 'Brighouse Central'.</p> <p>Polling District to be re-named to better indicate its position within the new Brighouse Ward.</p> <p>No changes proposed to this polling district area or polling station but would welcome comments on the current arrangements.</p>
AE1	Hove Edge No. 1	Crow Nest Golf Club, The Club House, Coach Road, Hove Edge, Brighouse, HD6 2LN	No	Calder Valley	1322	1709	<p>Currently AC Polling District 'Slead Syke' in existing Brighouse Ward.</p> <p>Polling District to be re-named to better indicate its location.</p> <p>It is necessary to create additional Polling Districts to reflect ward boundary changes and to enable the production of registers on both the new and the old structures.</p>
AE2	Hove Edge No. 2	Crow Nest Golf Club, The Club House, Coach Road, Hove Edge, Brighouse, HD6 2LN	No	Calder Valley	287	287	<p>Currently part EE Polling District 'St Chad's' in the existing Hipperholme &amp; Lightcliffe Ward.</p> <p>It is necessary to create additional Polling Districts to reflect ward boundary changes and to enable the production of registers on both the new and the old structures.</p>
AE3	Hove Edge No. 3	Crow Nest Golf Club, The Club House, Coach Road, Hove Edge, Brighouse, HD6 2LN	No	Calder Valley	24	24	<p>Currently part ED Polling District 'Lightcliffe' in the existing Hipperholme &amp; Lightcliffe Ward.</p> <p>It is necessary to create additional Polling Districts to reflect ward boundary changes and to enable the production of registers on both the new and the old structures.</p>

AF	Lane Head	Waring Green Community Centre, Garden Road, Brighouse, HD6 2AX	No	Calder Valley	1385	1411	Currently AF Polling District 'Waring Green' in the existing Brighouse Ward.  No changes proposed to polling district area, code, name or polling station but would welcome comments on the current arrangements.
BRIGHOUSE WARD				Electorate Totals	8634	9254	

Ward:	BRIGHOUSE
Polling District:	AA WHINNEY HILL
Polling Place:	WHINNEY HILL COMMUNITY CENTRE, WHINNEY HILL PARK, BRIGHOUSE, HD6 2NQ

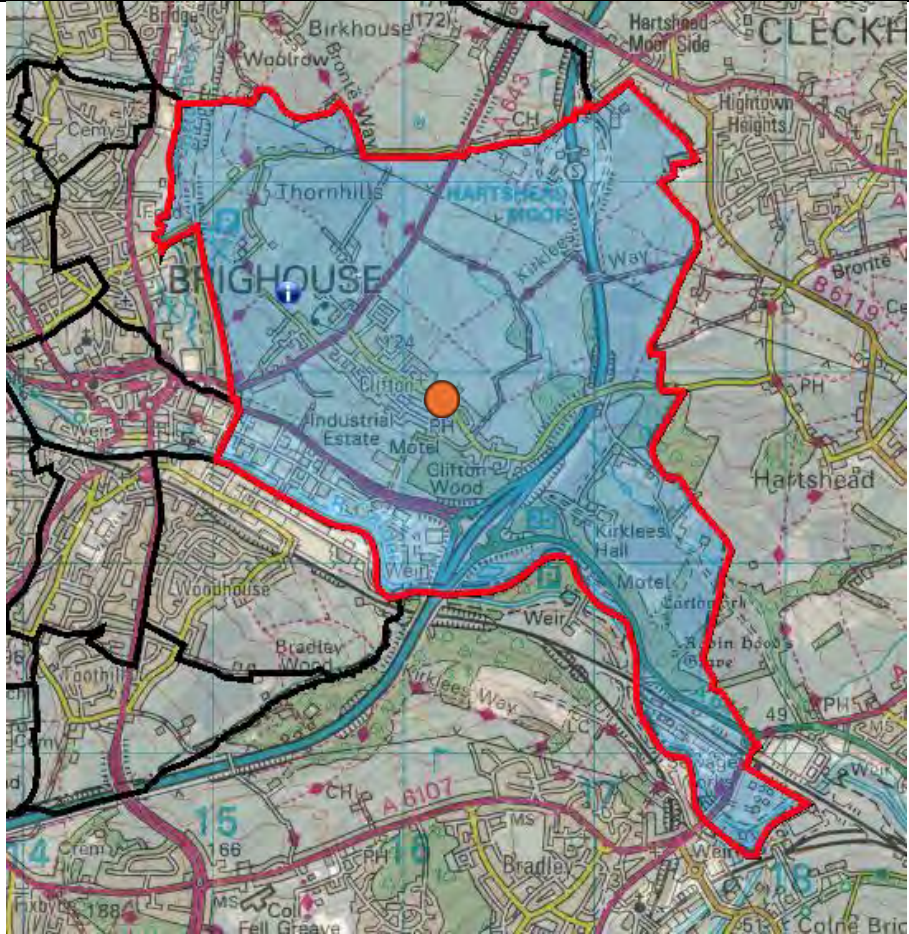


Crown copyright and database rights 2025 Ordnance Survey 0100023069@Bluesky International Limited and Getmapping Plc 202

Ward:	BRIGHOUSE
Polling District:	AB BRIGHOUSE NORTH EAST
Polling Place:	WARING GREEN COMMUNITY CENTRE, GARDEN ROAD, BRIGHOUSE, HD6 2AX

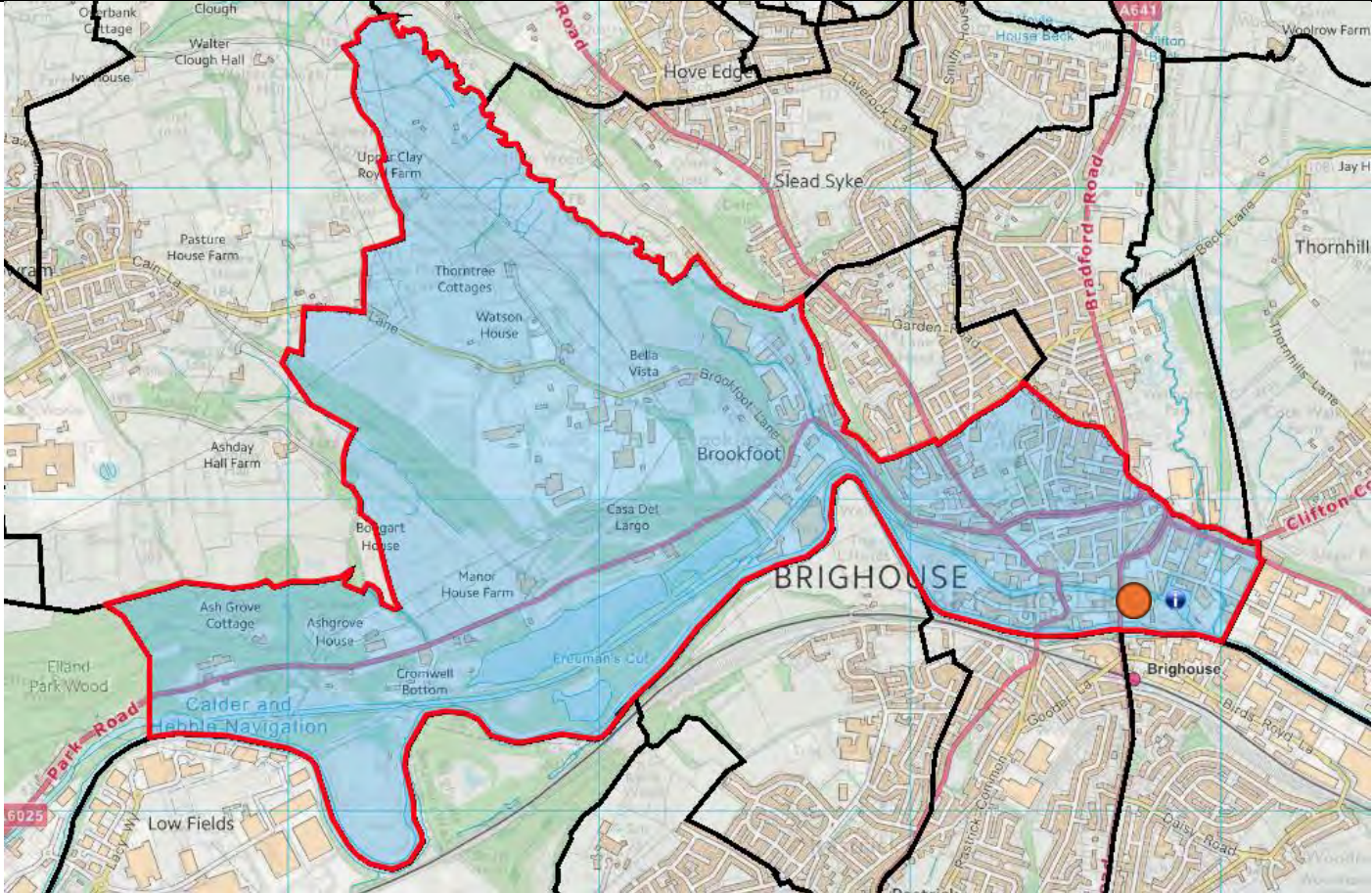


Ward:	BRIGHOUSE
Polling District:	AC CLIFTON
Polling Place:	CLIFTON METHODIST CHURCH, TOWNGATE, CLIFTON, BRIGHOUSE, HD6 4JX



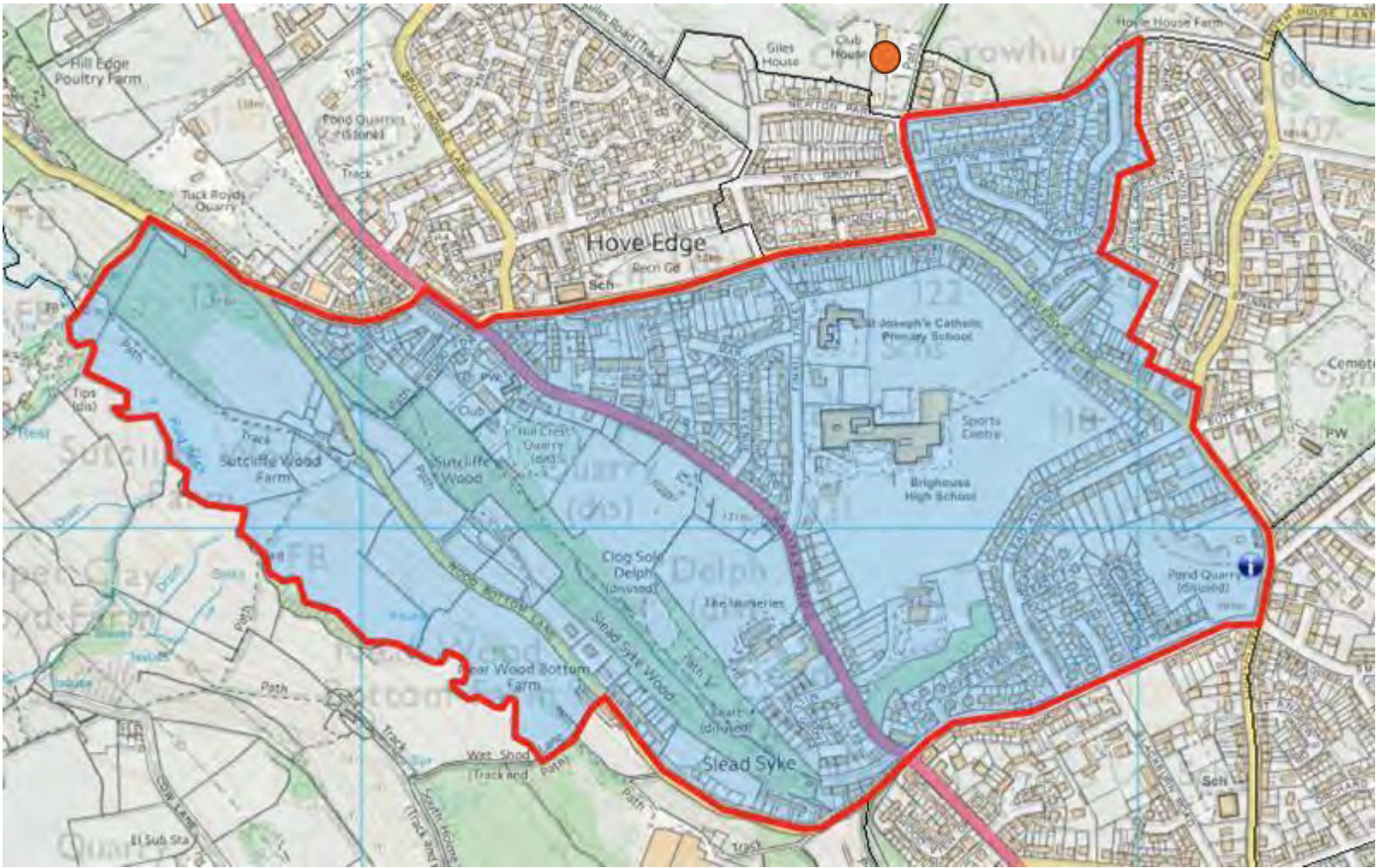
Crown copyright and database rights 2025 Ordnance Survey 0100023069@Bluesky International Limited and Getmapping Plc 2025

Ward:	BRIGHOUSE
Polling District:	AD BRIGHOUSE WEST AND CENTRAL
Polling Place:	BRIGHOUSE REST CENTRE, PARK ROW, BRIGHOUSE, HD6 1AB



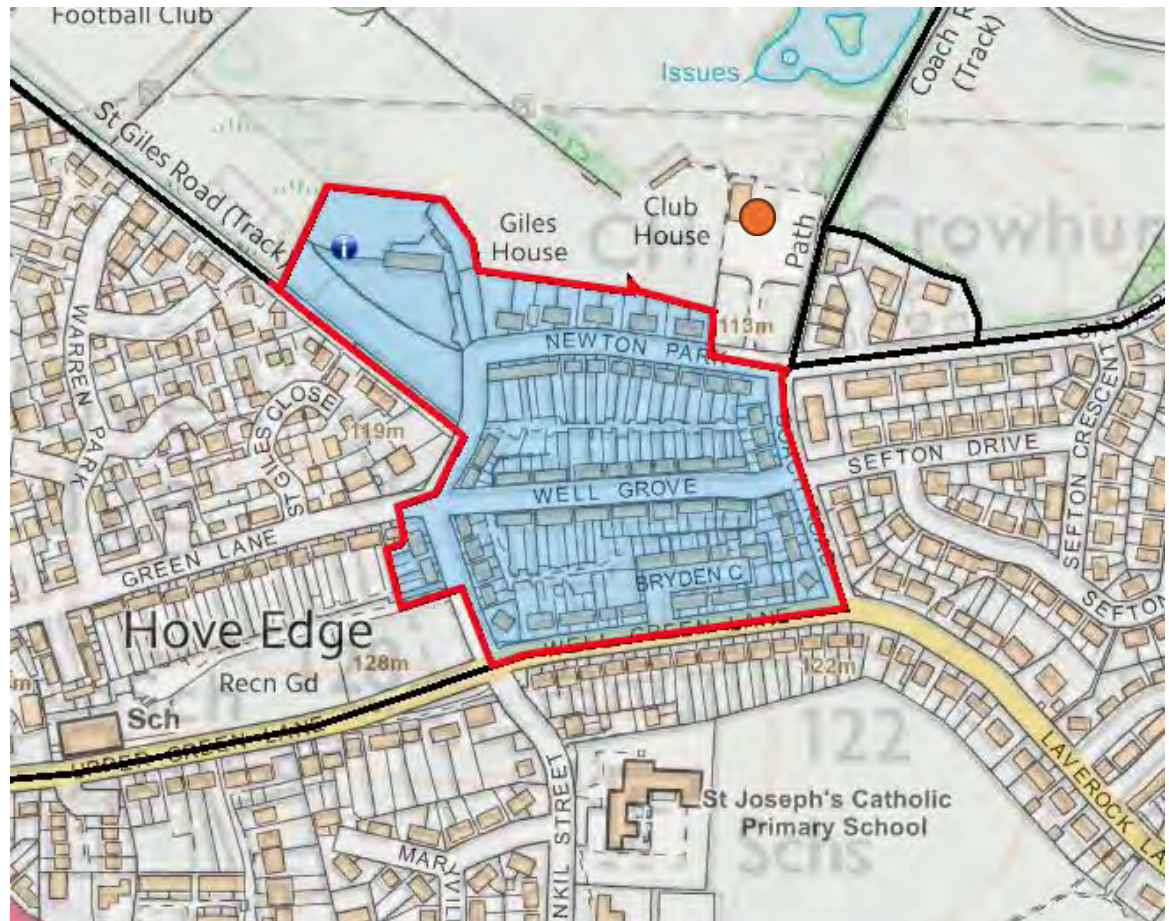
Crown copyright and database rights 2025 Ordnance Survey 0100023069@Bluesky International Limited and Getmapping Plc 2025

Ward:	BRIGHOUSE
Polling District:	AE1 HOVE EDGE No.1
Polling Place:	CROW NEST GOLF CLUB, THE CLUB HOUSE, COACH ROAD, HOVE EDGE, BRIGHOUSE, HD6 2LN



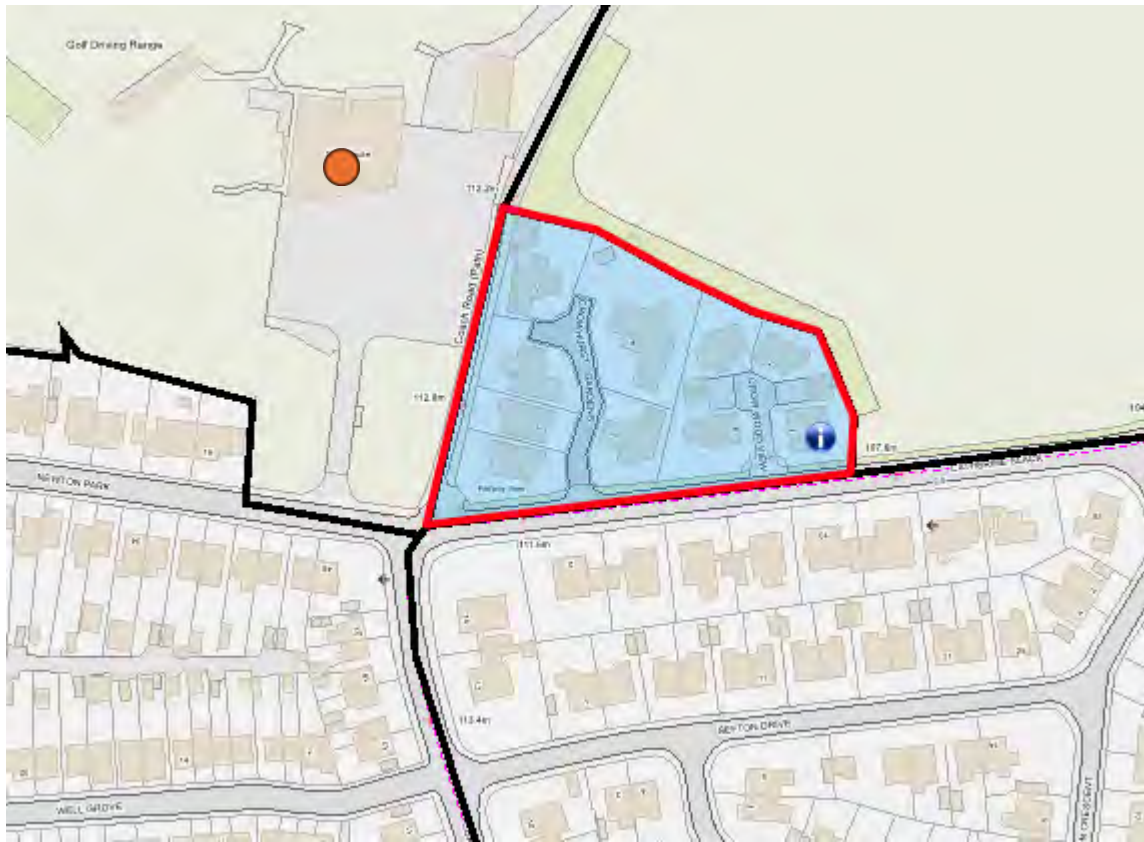
Crown copyright and database rights 2025 Ordnance Survey 0100023069@Bluesky International Limited and Getmapping Plc 2025

Ward:	BRIGHOUSE
Polling District:	AE2 HOVE EDGE No. 2
Polling Place:	CROW NEST GOLF CLUB, THE CLUB HOUSE, COACH ROAD, HOVE EDGE, BRIGHOUSE, HD6 2LN



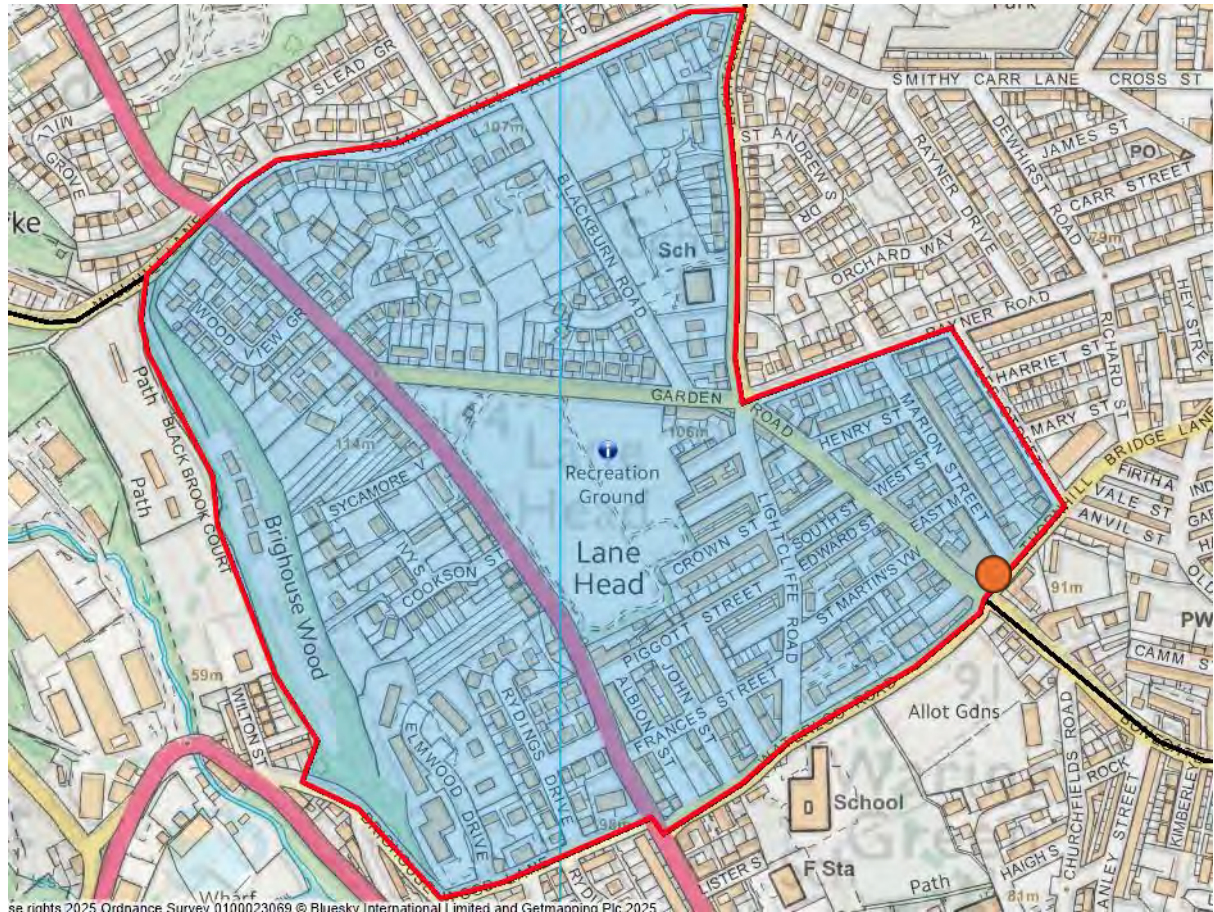
Crown copyright and database rights 2025 Ordnance Survey 0100023069@Bluesky International Limited and Getmapping Plc 2025

Ward:	BRIGHOUSE
Polling District:	AE3 HOVE EDGE No.3
Polling Place:	CROW NEST GOLF CLUB, THE CLUB HOUSE, COACH ROAD, HOVE EDGE, BRIGHOUSE, HD6 2LN



Crown copyright and database rights 2025 Ordnance Survey 0100023069@Bluesky International Limited and Getmapping Plc 2025

Ward:	BRIGHOUSE
Polling District:	AF LANE HEAD
Polling Place:	WARING GREEN COMMUNITY CENTRE, GARDEN ROAD, BRIGHOUSE, HD6 2AX

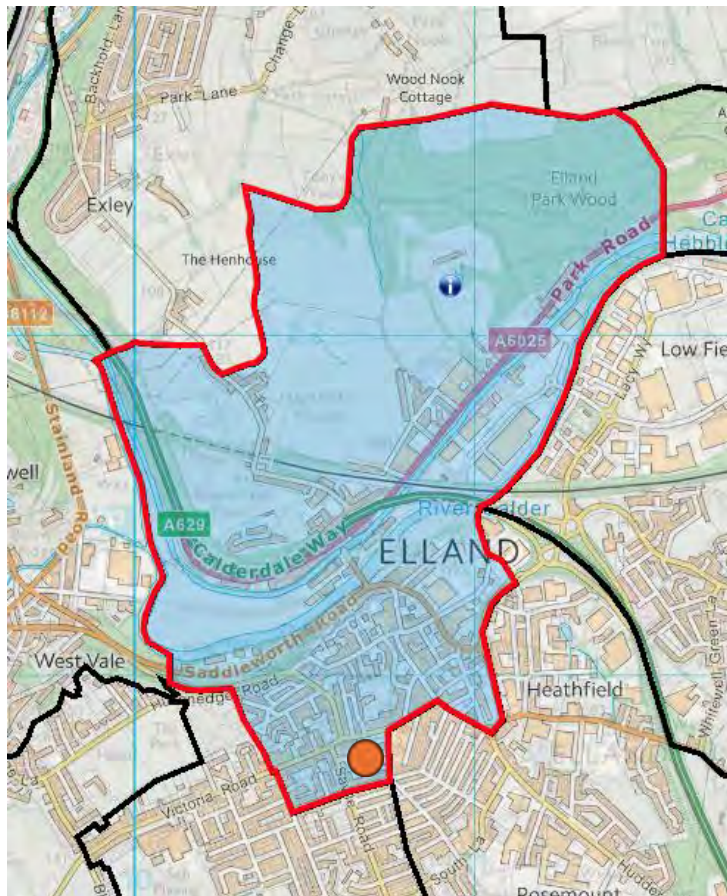


Crown copyright and database rights 2025 Ordnance Survey 0100023069@Bluesky International Limited and Getmapping Plc 2025

ELLAND WARD							
POLLING DISTRICT CODE	POLLING DISTRICT/ PLACE NAME	POLLING STATION	PARISH AREA	CONSTITUENCY	ELECTORATE (as at 1 <sup>st</sup> December 2024)	TOTAL ELECTORATE including LOCAL PLAN PROJECTED ELECTORATE	COMMENTS
BA	Westgate	Bethesda Methodist Church, Victoria Road, Elland, HX5 0AB	No	Calder Valley	1858	2233	Currently CB 'Westgate' and part CD 'Savile Road' Polling Districts in existing Elland Ward.  No changes proposed to polling district name or polling station but would welcome comments on the current arrangements but would welcome comments on the current arrangements.
BB	Old Earth	Huddersfield Amateur FC Club House, Old Earth, Lower Edge Road, Elland, HX5 9ES	No	Calder Valley	1656	2080	Currently CE 'Old Earth' Polling District in existing Elland Ward.  No changes proposed to polling district area, name or polling station but would welcome comments on the current arrangements.
BC	Elland Central	Southgate Methodist Church, Langdale Street, Elland, HX5 0JL	No	Calder Valley	2078	2250	Currently part CA 'Upper Edge' and CC 'Elland Central' Polling District part in existing Elland Ward.  No changes to proposed polling district name or polling station but would welcome comments on the current arrangements.
BD	Ainley Top	Cedar Court Hotel, Lindley Moor Road, Ainley Top, Huddersfield, HD3 3RH	No	Calder Valley	398	398	Currently CF 'Ainley Top' Polling District in existing Elland Ward.  No changes proposed to polling district area, name or polling station but would welcome comments on the current arrangements.

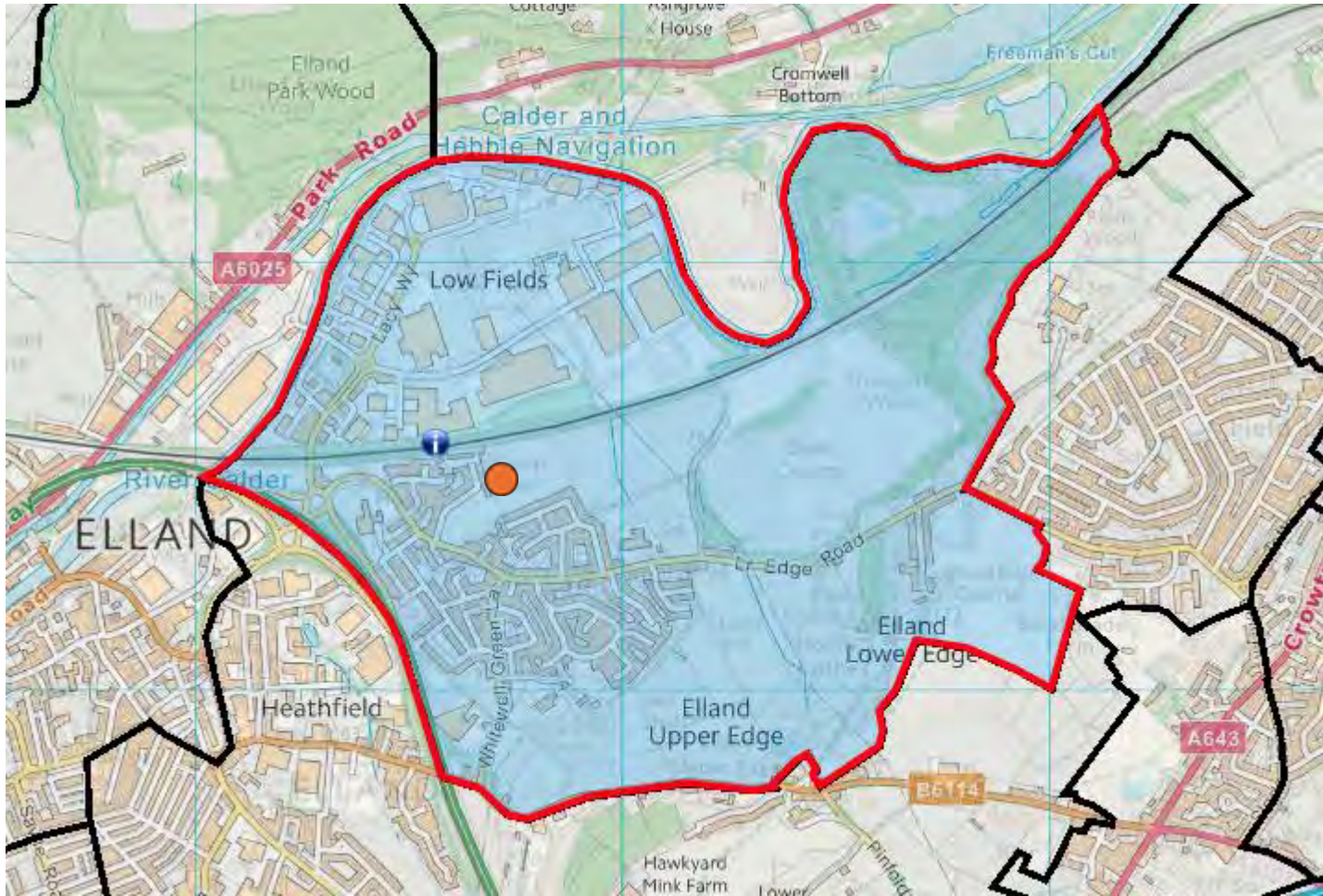
BE	Brooksbank	All Saints Church, Savile Road, Elland, HD5 0JF	No	Calder Valley	1577	1577	Currently part CD 'Savile Road' and part CG 'Brooksbank' Polling Districts in existing Elland Ward.  No changes proposed to polling district name or polling station but would welcome comments on the current arrangements.
ELLAND WARD				Electorate Totals	7567	8538	

Ward:	ELLAND
Polling District:	BA WESTGATE
Polling Place:	BETHESDA METHODIST CHURCH, VICTORIA ROAD, ELLAND, HX5 0AB



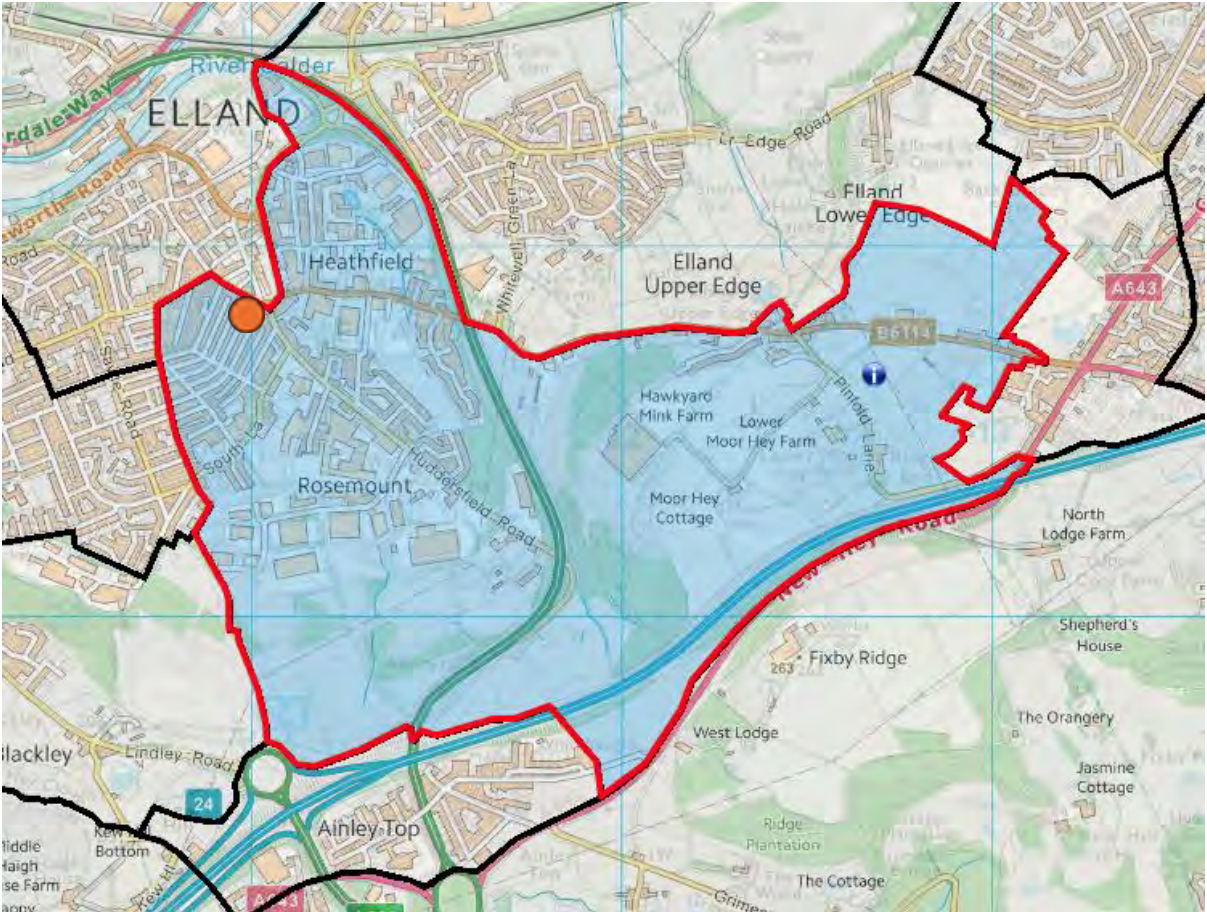
Crown copyright and database rights 2025 Ordnance Survey 0100023069@Bluesky International Limited and Getmapping Plc 2025

Ward:	ELLAND
Polling District:	BB OLD EARTH
Polling Place:	HUDDERSFIELD AMATEUR FC CLUB HOUSE, OLD EARTH, LOWER EDGE ROAD, ELLAND, HX5 9ES



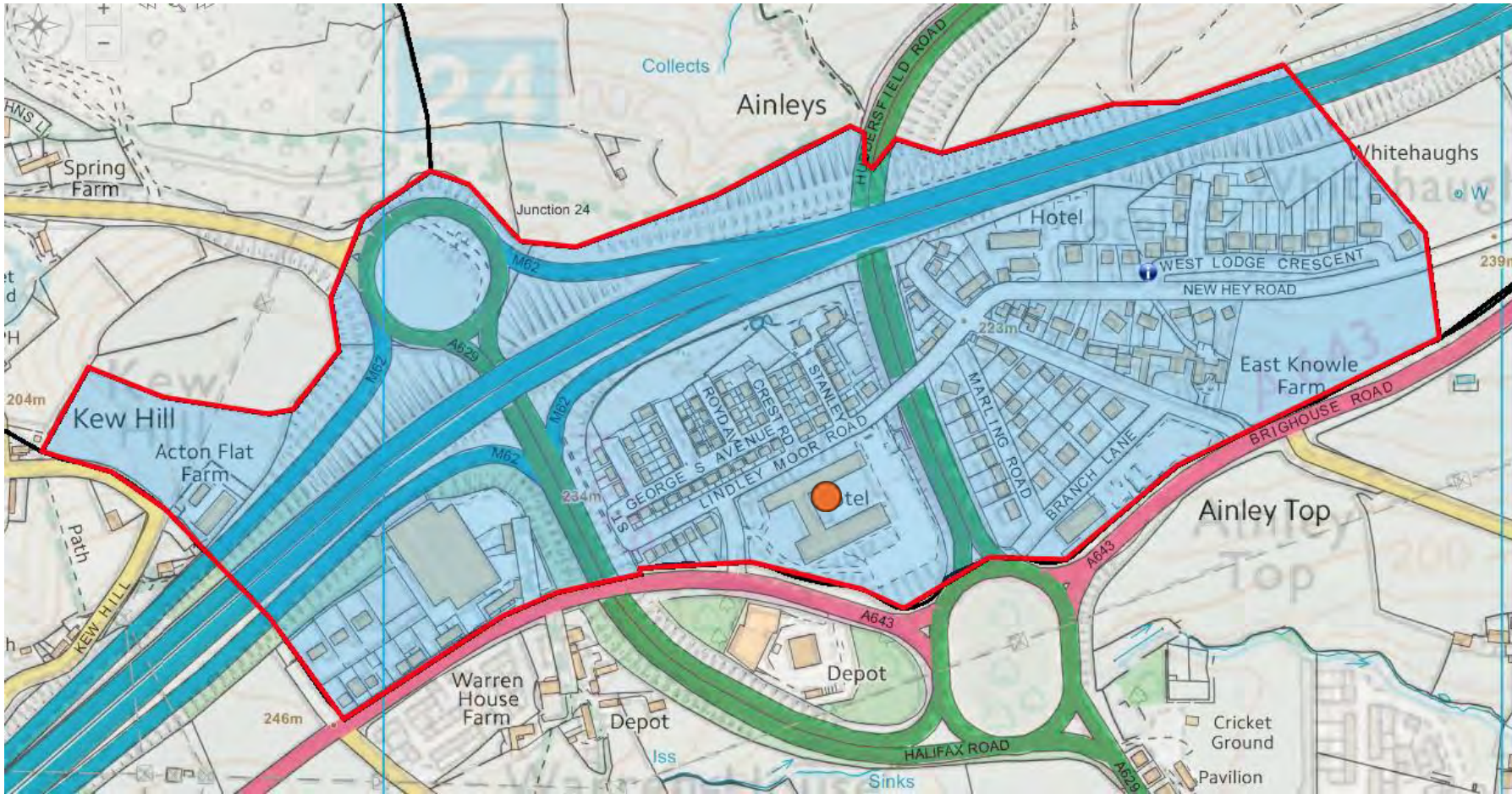
Crown copyright and database rights 2025 Ordnance Survey 0100023069@Bluesky International Limited and Getmapping Plc 2025

Ward:	ELLAND
Polling District:	BC ELLAND CENTRAL
Polling Place:	SOUTHGATE METHODIST CHURCH, LANGDALE STREET, ELLAND, HX5 0JL



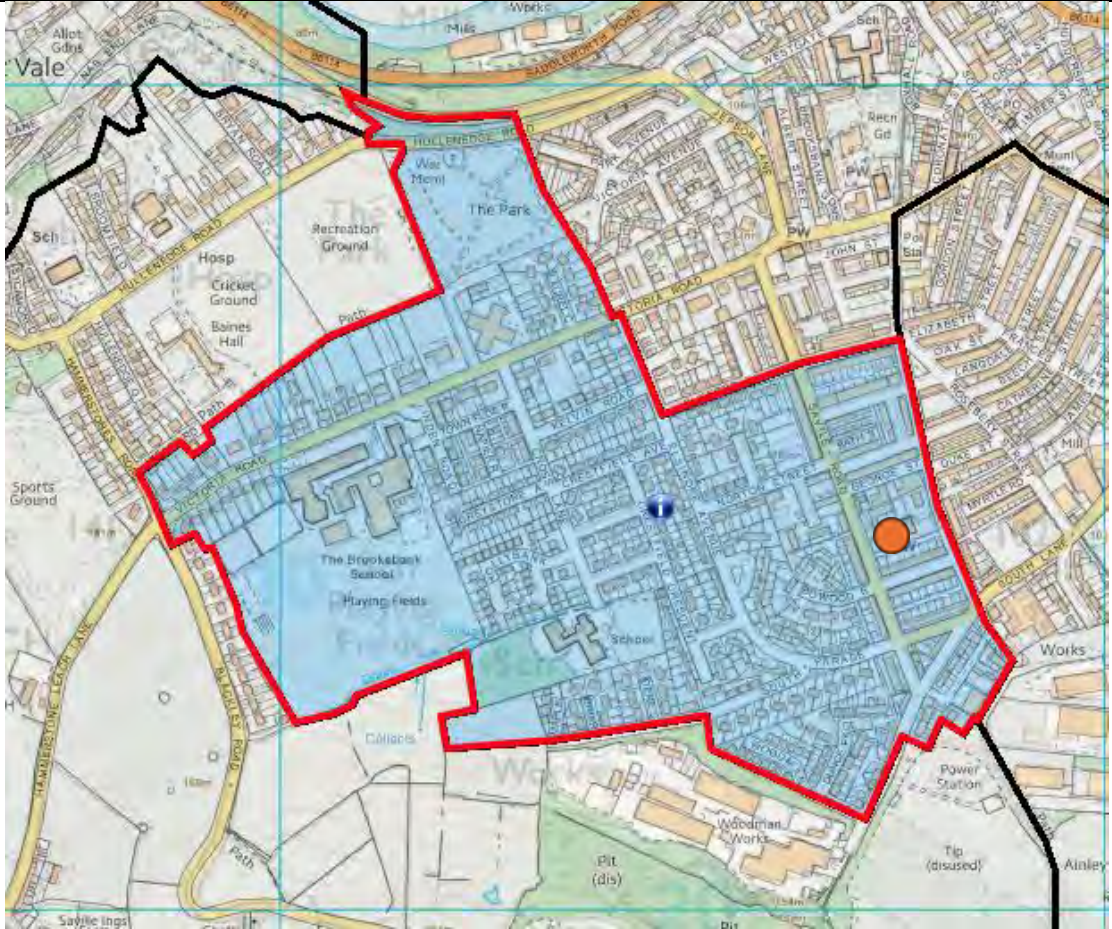
Crown copyright and database rights 2025 Ordnance Survey 0100023069@Bluesky International Limited and Getmapping Plc 2025

Ward:	ELLAND
Polling District:	BD AINLEY TOP
Polling Place:	CEDAR COURT HOTEL, LINDLEY MOOR ROAD, AINLEY TOP, HUDDERSFIELD, HD3 3RH



Crown copyright and database rights 2025 Ordnance Survey 0100023069@Bluesky International Limited and Getmapping Plc 2025

Ward:	ELLAND
Polling District:	BE BROOKSBANK
Polling Place:	ALL SAINTS CHURCH, SAVILE ROAD, ELLAND, HX5 0JF

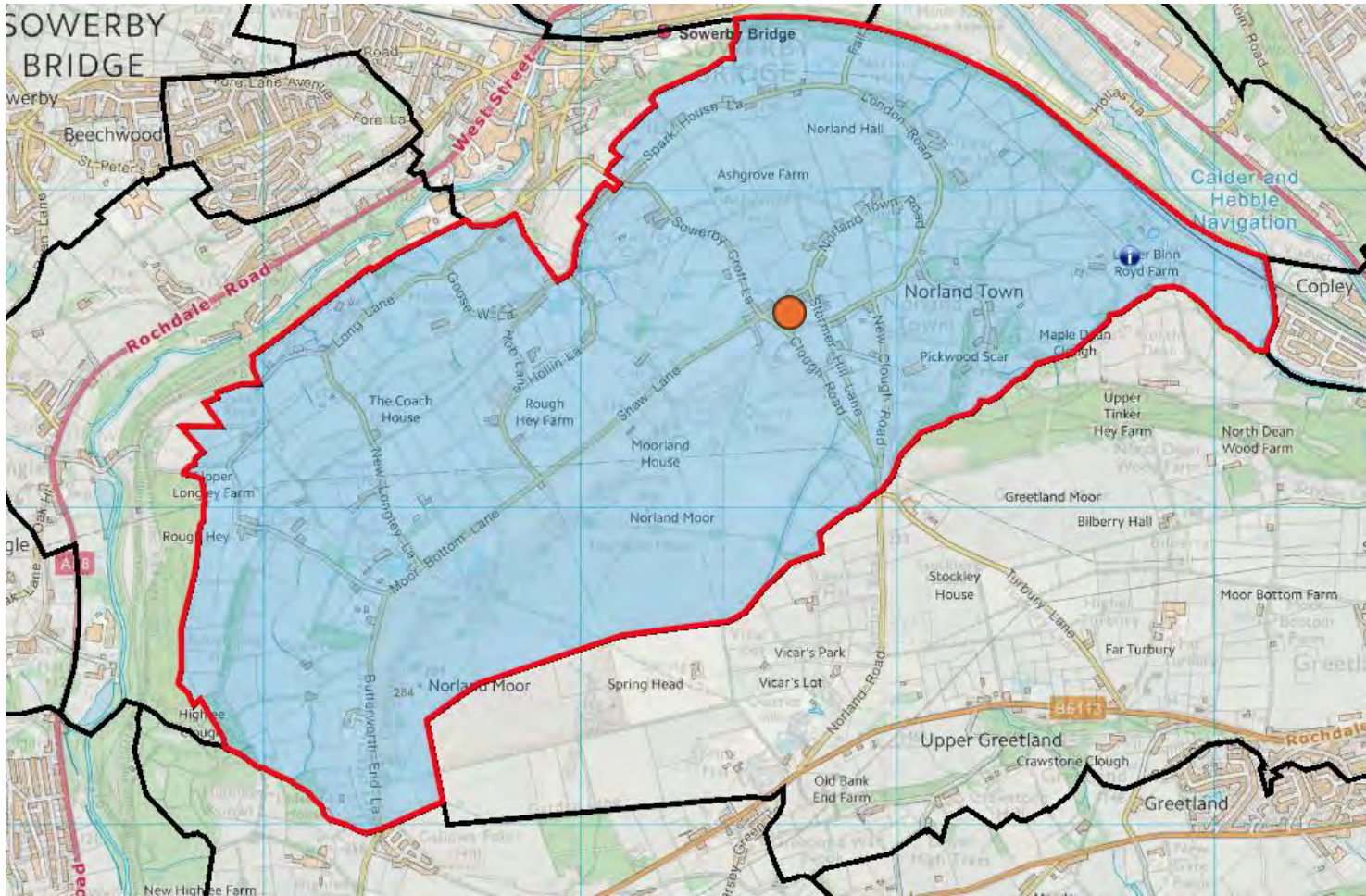


Crown copyright and database rights 2025 Ordnance Survey 0100023069@Bluesky International Limited and Getmapping Plc 2025

GREETLAND WARD							
POLLING DISTRICT CODE	POLLING DISTRICT/ PLACE NAME	POLLING STATION	PARISH AREA	CONSTITUENCY	ELECTORATE (as at 1 <sup>st</sup> December 2024)	TOTAL ELECTORATE including LOCAL PLAN PROJECTED ELECTORATE	COMMENTS
CA	Norland	St Luke's Church, Berry Moor Road, Norland, Sowerby Bridge, HX6 3RN	No	Calder Valley	577	577	Currently DF 'Norland' Polling District in existing Greetland and Stainland Ward.  No changes proposed to polling district area, name or polling station but would welcome comments on the current arrangements.
CB	Greetland	Greetland Community & Sports Centre, The Main Hall, Rochdale Road, Greetland, HX4 8JG	No	Calder Valley	1861	1861	Currently DA 'Greetland' Polling District in existing Greetland and Stainland Ward.  No changes proposed to polling district area, name or polling station but would welcome comments on the current arrangements.
CC	West Vale	Willow Royd Masonic Hall, Savile Masonic Lodge, Rochdale Road, Greetland, HX4 8AH	No	Calder Valley	1686	1769	Currently DB 'West Vale' Polling District in existing Greetland & Stainland Ward and part RE in existing Town Ward.  No changes proposed to polling district area, name or polling station but would welcome comments on the current arrangements.
CD	Hullen Edge & Blackley	Baines Hall, Elland Cricket Club, Hullen Edge Road, Elland, HX5 0QY	No	Calder Valley	567	567	Currently part CG 'Brooksbank' Polling District in existing Elland Ward.  No changes proposed to polling district area, name or polling station but would welcome comments on the current arrangements.

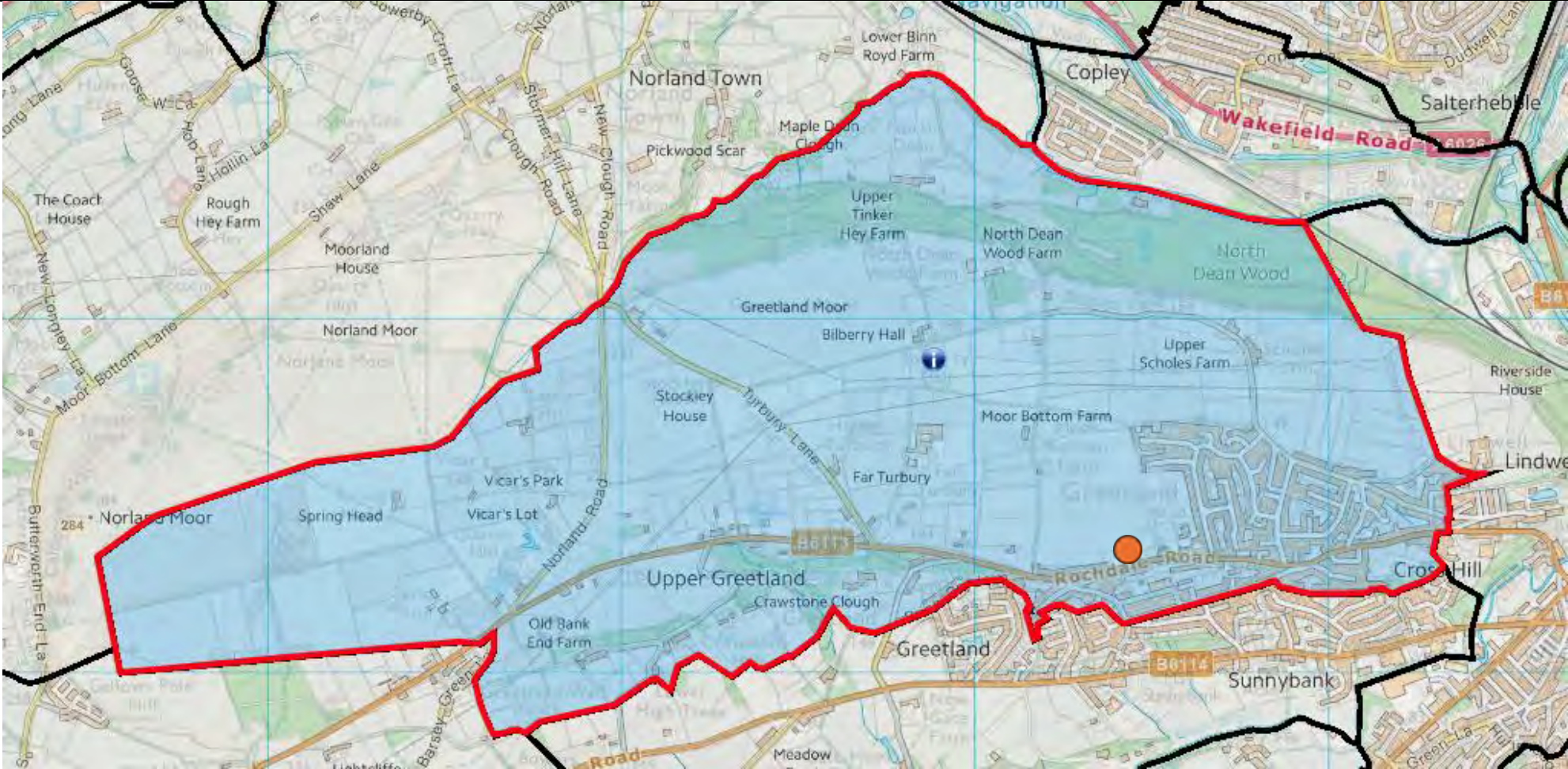
CE	Holywell Green	St Andrew's Church, Stainland road, Halifax, HX4 9EZ	Yes *	Calder Valley	1638	1638	Currently DC 'Holywell Green' Polling District in existing Greetland & Stainland Ward. No changes proposed to polling district area, name or polling station but would welcome comments on the current arrangements.  *Stainland & District Parish Council – Holywell Green Ward.
CF	Sunnybank	Sunnybank School Annexe, Greetland Academy, Saddleworth Road, Greetland, HX4 8LZ	No	Calder Valley	1196	1649	Currently DG 'Sunnybank' Polling District in existing Greetland & Stainland Ward.  No changes proposed to polling district area, name or polling station but would welcome comments on the current arrangements.
GREETLAND WARD				Electorate Totals	7525	8061	

Ward:	GREETLAND
Polling District:	CA NORLAND
Polling Place:	ST LUKES CHURCH, BERRY MOOR ROAD, NORLAND, SOWERBY BRIDGE, HX6 3RN



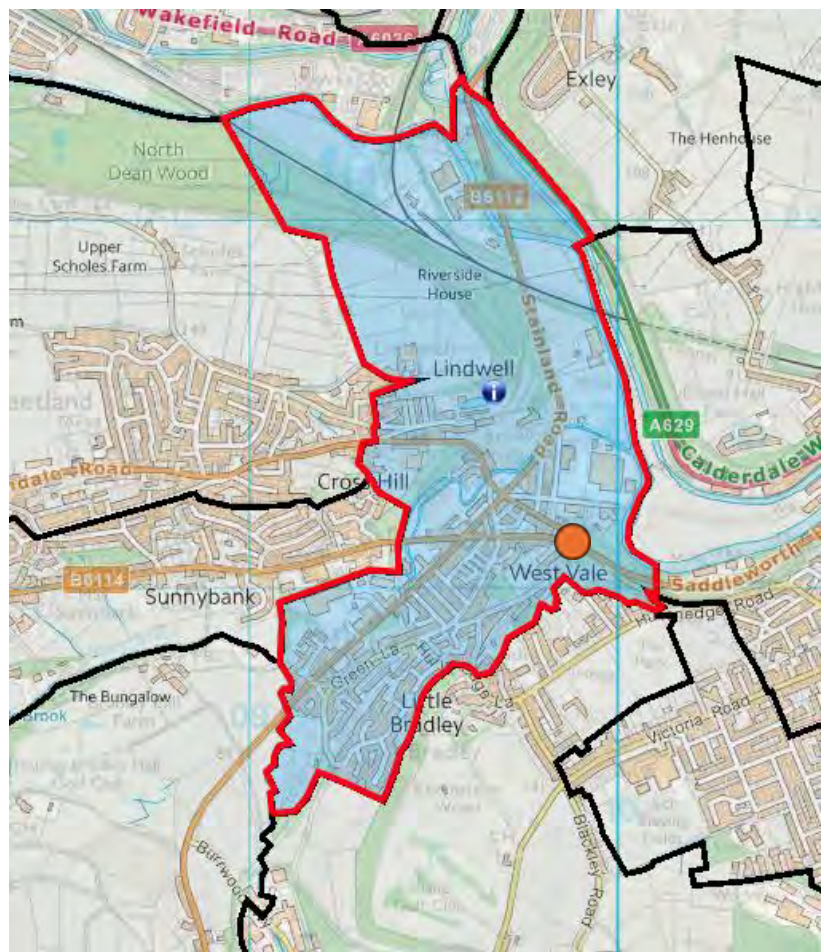
Crown copyright and database rights 2025 Ordnance Survey 0100023069@Bluesky International Limited and Getmapping Plc 2025

Ward:	GREETLAND
Polling District:	CB GREETLAND
Polling Place:	GREETLAND COMMUNITY & SPORTS CENTRE, THE MAIN HALL, ROCHDALE ROAD, GREETLAND, HALIFAX, HX4 8JG



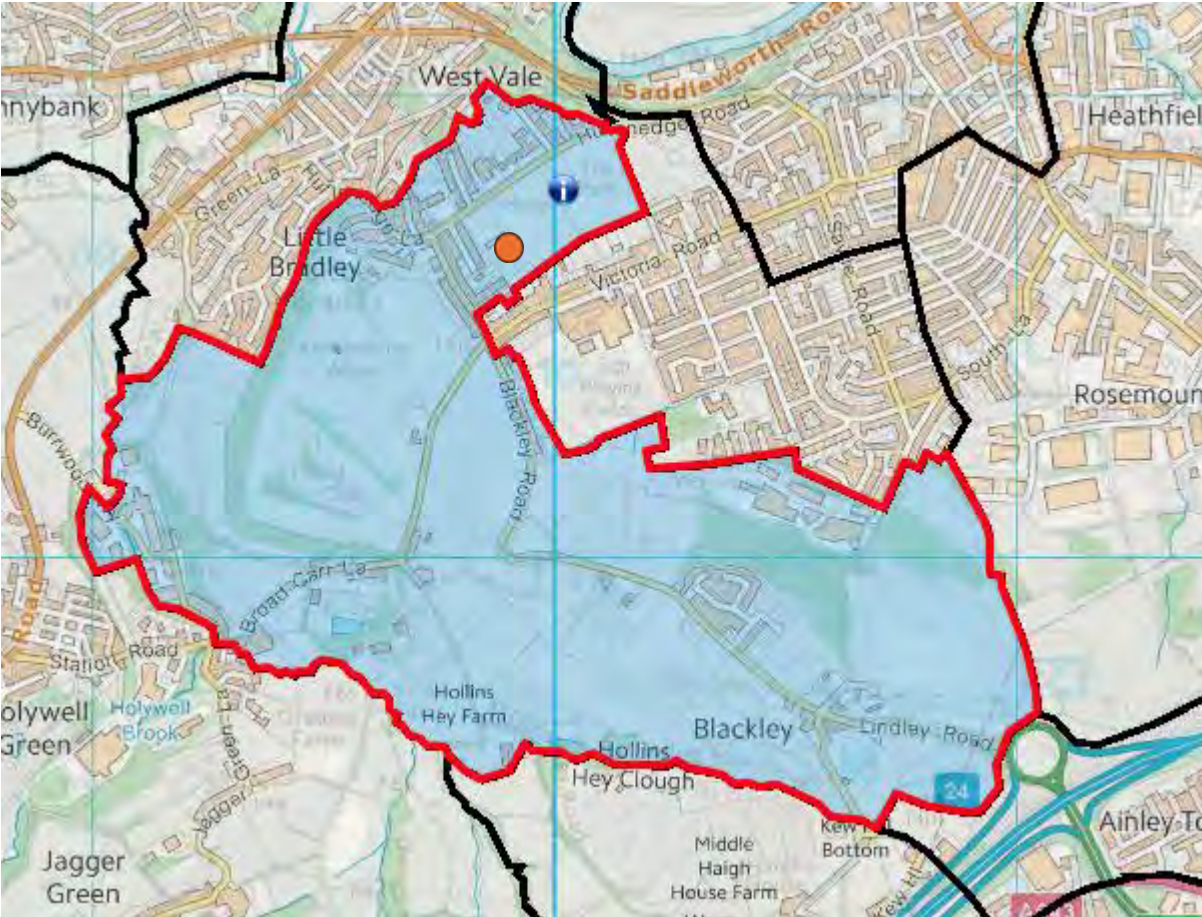
Crown copyright and database rights 2025 Ordnance Survey 0100023069@Bluesky International Limited and Getmapping Plc 2025

Ward:	GREETLAND
Polling District:	CC WEST VALE
Polling Place:	WILLOW ROYD MASONIC HALL, SAVILE MASONIC LODGE, ROCHDALE ROAD, GREETLAND, HX4 8AH



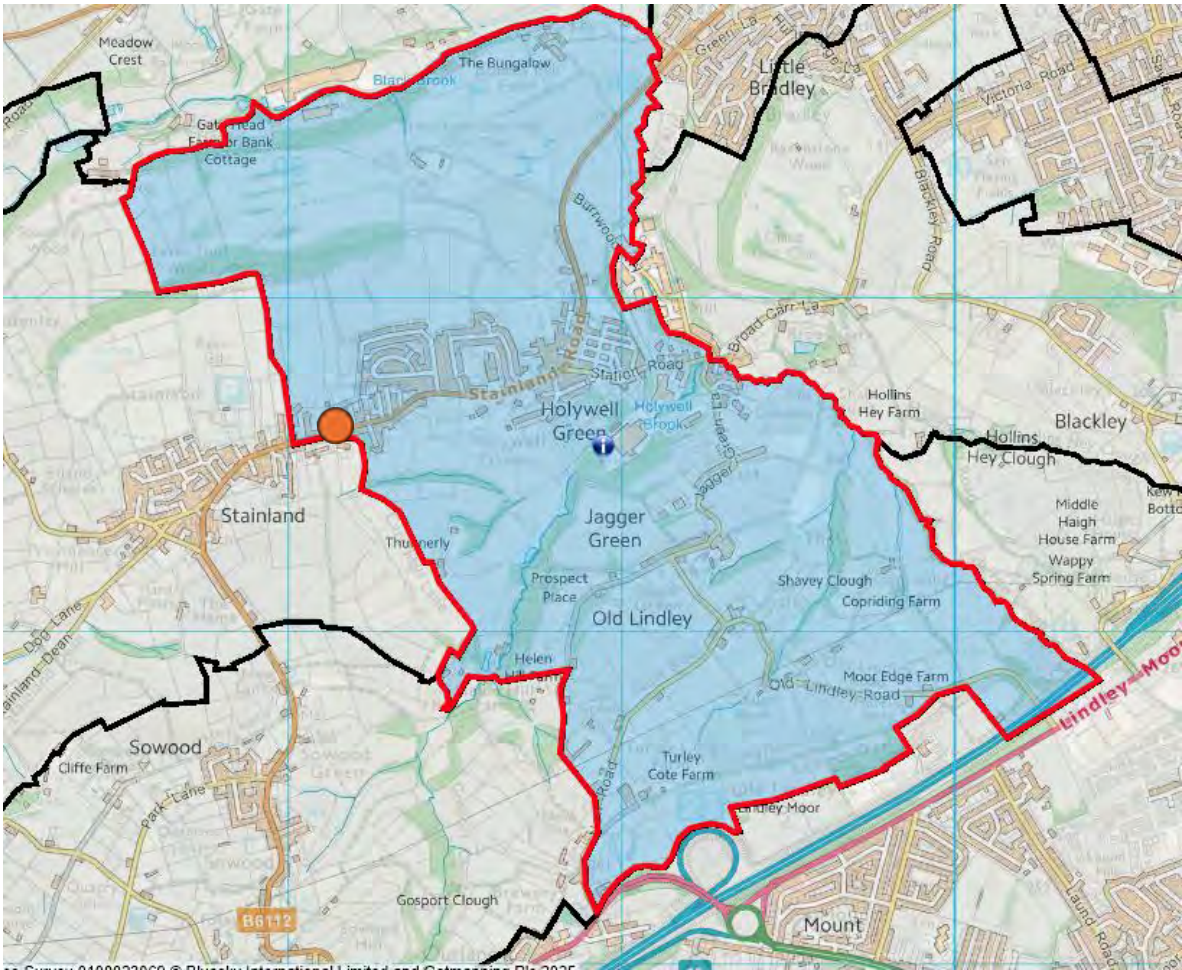
Crown copyright and database rights 2025 Ordnance Survey 0100023069@Bluesky International Limited and Getmapping Plc 2025

Ward:	GREETLAND
Polling District:	CD HULLEN EDGE & BLACKLEY
Polling Place:	BAINES HALL ELLAND CRICKET CLUB, HULLEN EDGE ROAD, ELLAND, HX5 0QY



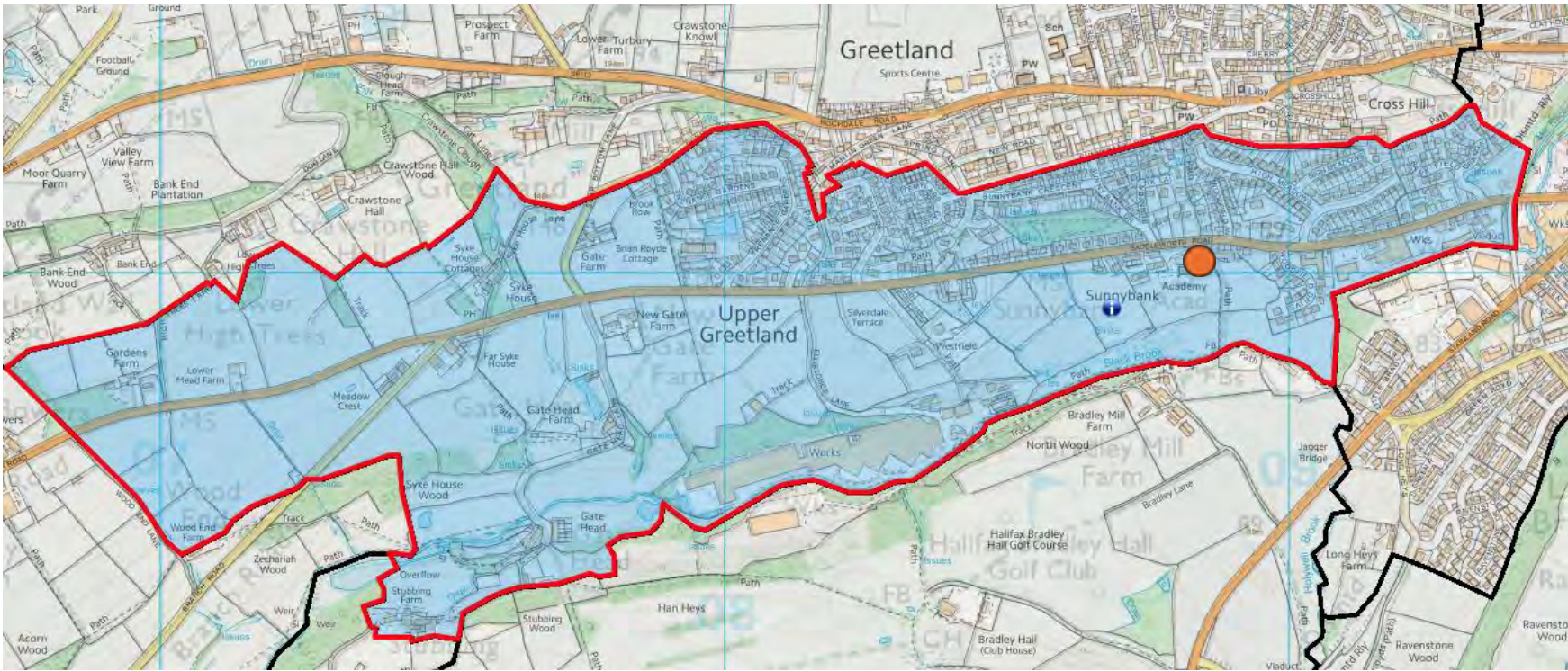
Crown copyright and database rights 2025 Ordnance Survey 0100023069@Bluesky International Limited and Getmapping Plc 2025

Ward:	GREETLAND
Polling District:	CE HOLYWELL GREEN
Polling Place:	ST ANDREW'S CHURCH, STAINLAND ROAD, HALIFAX, HX4 9EZ



Crown copyright and database rights 2025 Ordnance Survey 0100023069@Bluesky International Limited and Getmapping Plc 2025

Ward:	GREETLAND
Polling District:	CF SUNNYBANK
Polling Place:	SUNNYBANK SCHOOL ANNEXE, GREETLAND ACADEMY, SADDLEWORTH ROAD, GREETLAND, HALIFAX, HX4 8LZ

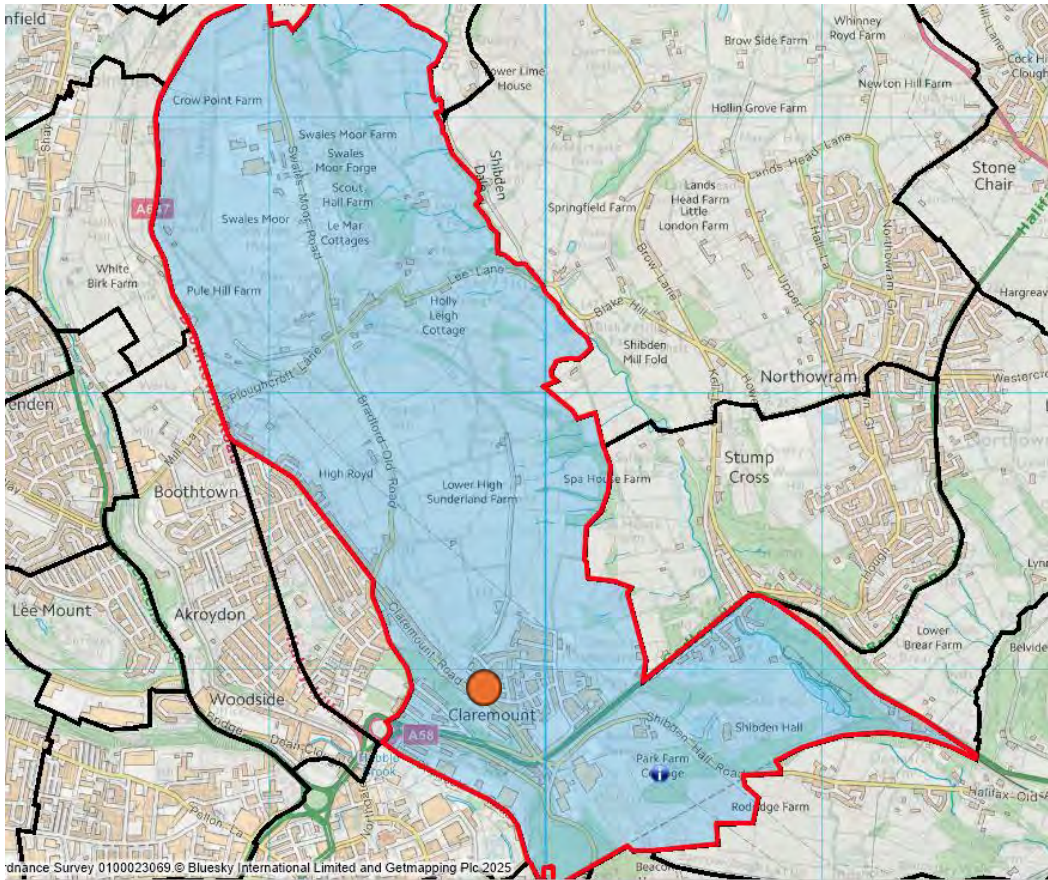


Crown copyright and database rights 2025 Ordnance Survey 0100023069@Bluesky International Limited and Getmapping Plc 2025

HALIFAX TOWN WARD							
POLLING DISTRICT CODE	POLLING DISTRICT/ PLACE NAME	POLLING STATION	PARISH AREA	CONSTITUENCY	ELECTORATE (as at 1 <sup>st</sup> December 2024)	TOTAL ELECTORATE including LOCAL PLAN PROJECTED ELECTORATE	COMMENTS
DA	Claremount	Belgrave Social Club, Claremount Road, Claremount, Halifax, HX3 6AW	No	Halifax	1561	1584	Currently: part HA 'Northowram Green' and HC 'Claremount' Polling Districts of existing Northowram & Shelf Ward.  No changes proposed to the polling station but would welcome comments on the current arrangements.
DB1	Town Central No. 1	Oddfellows Club, Unity House, 3 Coleridge Street, Halifax, HX1 2JF	No	Halifax	1464	1464	Currently: RA Polling District 'Town Northern' and RB Polling District 'Town Central' of existing Town Ward.  It is necessary to create additional Polling Districts to reflect ward boundary changes and to enable the production of registers on both the new and the old structures.
DB2	Town Central No. 2	Oddfellows Club, Unity House, 3 Coleridge Street, Halifax, HX1 2JF	No	Halifax	334	334	Currently: part NE Polling District 'Well Head' of existing Skircoat Ward.  It is necessary to create additional Polling Districts to reflect ward boundary changes and to enable the production of registers on both the new and the old structures.

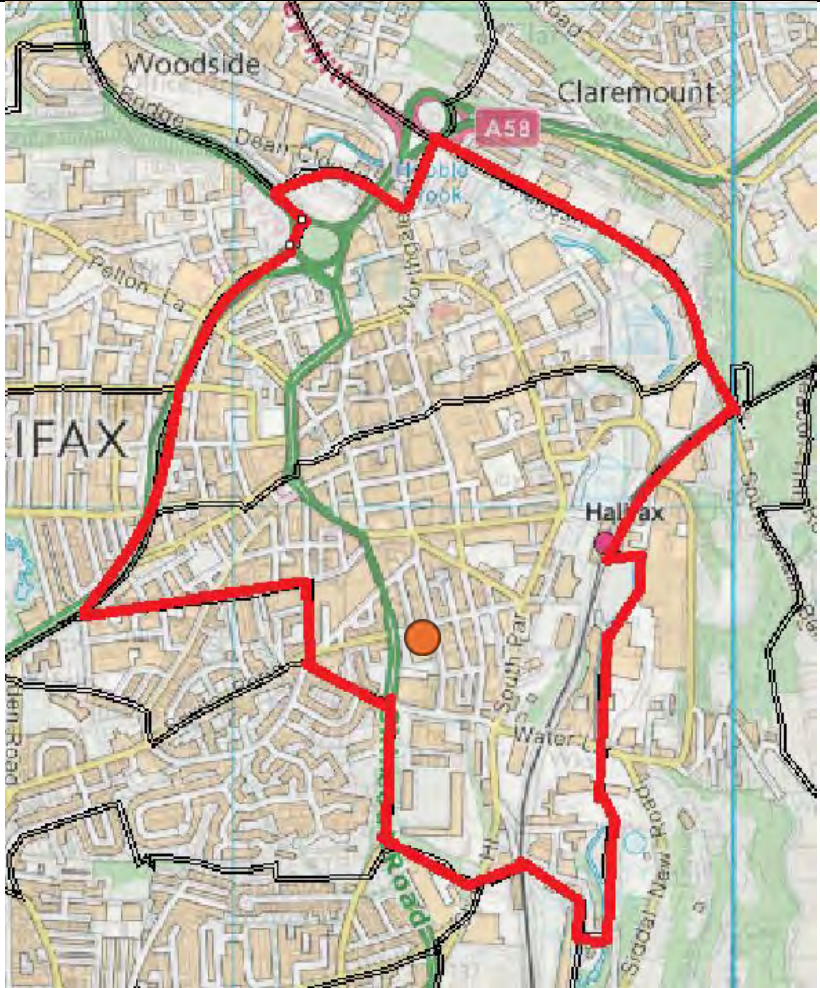
DC	Beech Hill	St Augustine's Centre, Hanson Lane, Halifax, HX1 5PG	No	<b>Halifax</b>	1629	1657	Currently: KE Polling District 'St Johns' in existing Park Ward and part KF Polling District 'Beech Hill' in existing Park Ward.  Comments on proposals are welcomed.
DD	The Hebble	St George's Church Hall, St George's Road, Lee Mount, Halifax, HX1 5BU	No	<b>Halifax</b>	740	740	Currently: part JB Polling District 'Lee Mount' in existing Ovenden Ward and JE Polling District 'The Hebble' in existing Ovenden Ward.  Comments on proposals are welcomed.
DE	Boothtown West	Boothtown Methodist Church Hall, Boothtown, HX3 6EU	No	<b>Halifax</b>	1326	1326	Currently: part RC Polling District 'Boothtown' in existing Town Ward.  Comments on proposals are welcomed.
DF	Boothtown East	Boothtown Methodist Church Hall, Boothtown, HX3 6EU	No	<b>Halifax</b>	1269	1269	Currently: part RC Polling District 'Boothtown' in existing Town Ward.  Comments on proposals are welcomed.
<b>HALIFAX TOWN WARD</b>				<b>Electorate Totals</b>	<b>8323</b>	<b>8374</b>	

Ward:	HALIFAX TOWN
Polling District:	DA CLAREMOUNT
Polling Place:	BELGRAVE SOCIAL CLUB, CLAREMOUNT ROAD, CLAREMOUNT, HALIFAX, HX3 6AW



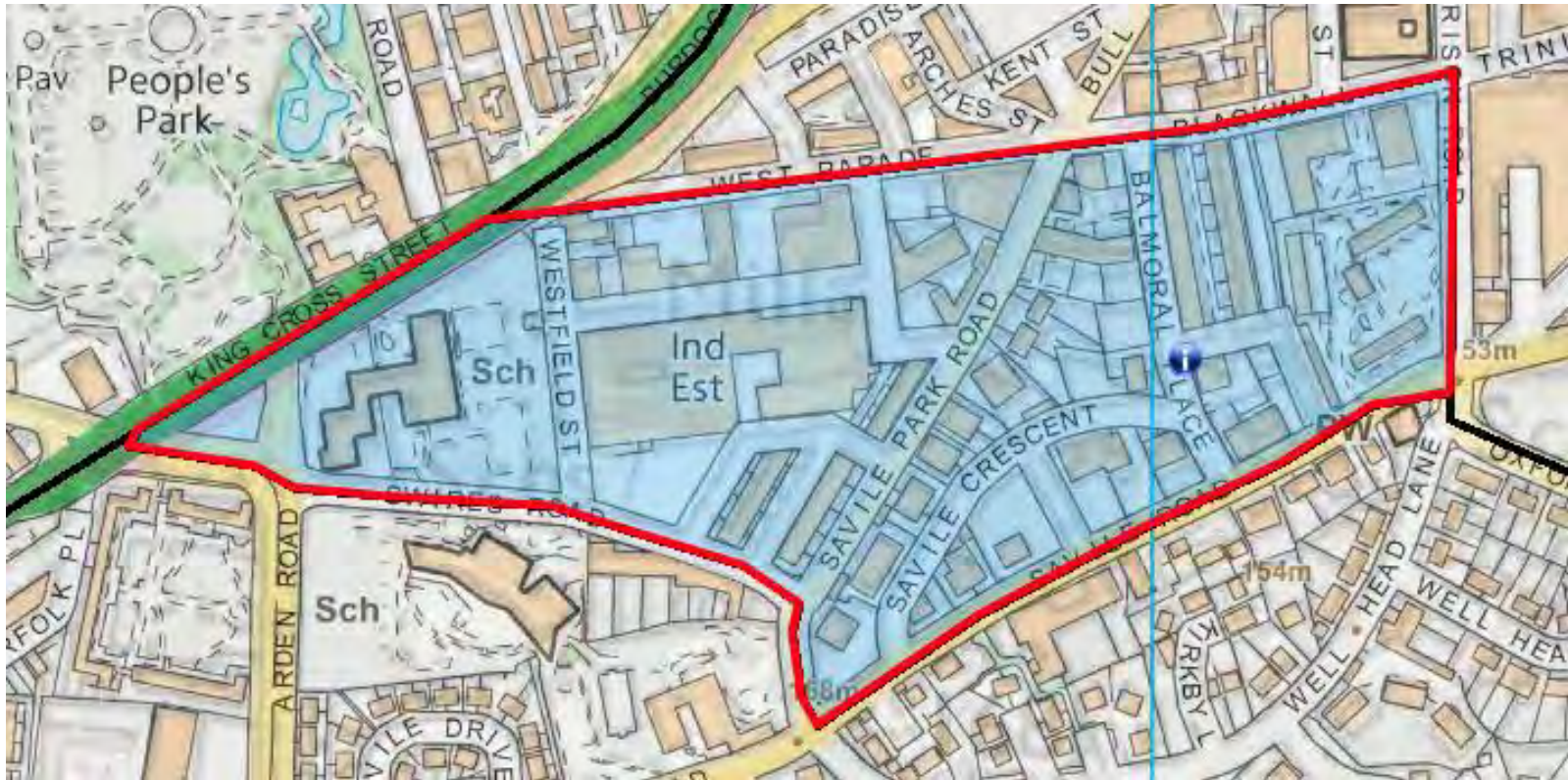
Crown copyright and database rights 2025 Ordnance Survey 0100023069@Bluesky International Limited and Getmapping Plc 2025

Ward:	HALIFAX TOWN
Polling District:	DB1 TOWN CENTRAL No. 1
Polling Place:	ODDFELLOWS CLUB, UNITY HOUSE, 3 COLERIDGE STREET, HALIFAX, HX1 2JF



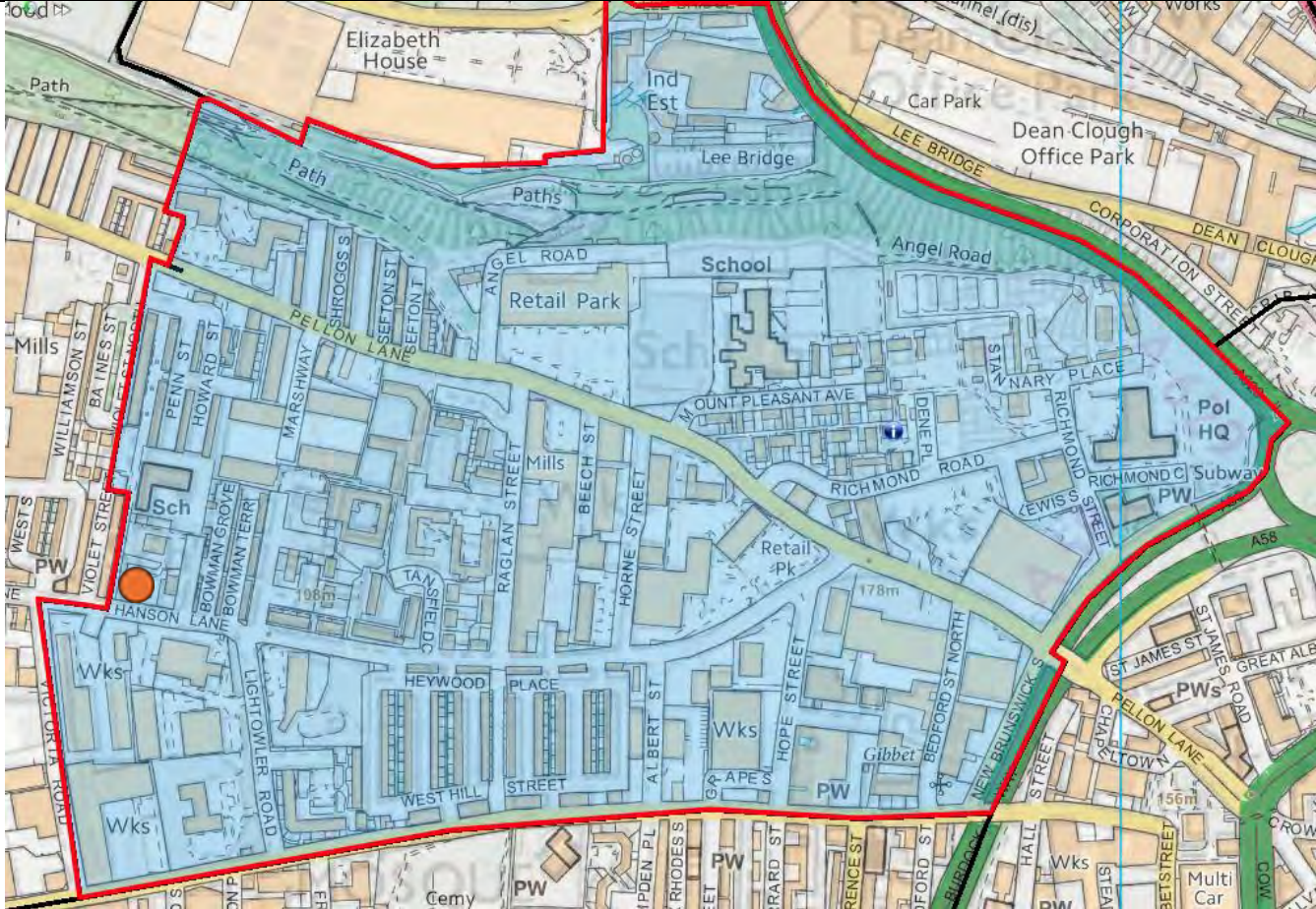
Crown copyright and database rights 2025 Ordnance Survey 0100023069@Bluesky International Limited and Getmapping Plc 2025

Ward:	HALIFAX TOWN
Polling District:	DB2 TOWN CENTRAL No. 2
Polling Place:	ODDFELLOWS CLUB, UNITY HOUSE, 3 COLERIDGE STREET, HALIFAX, HX1 2JF ● See DB1



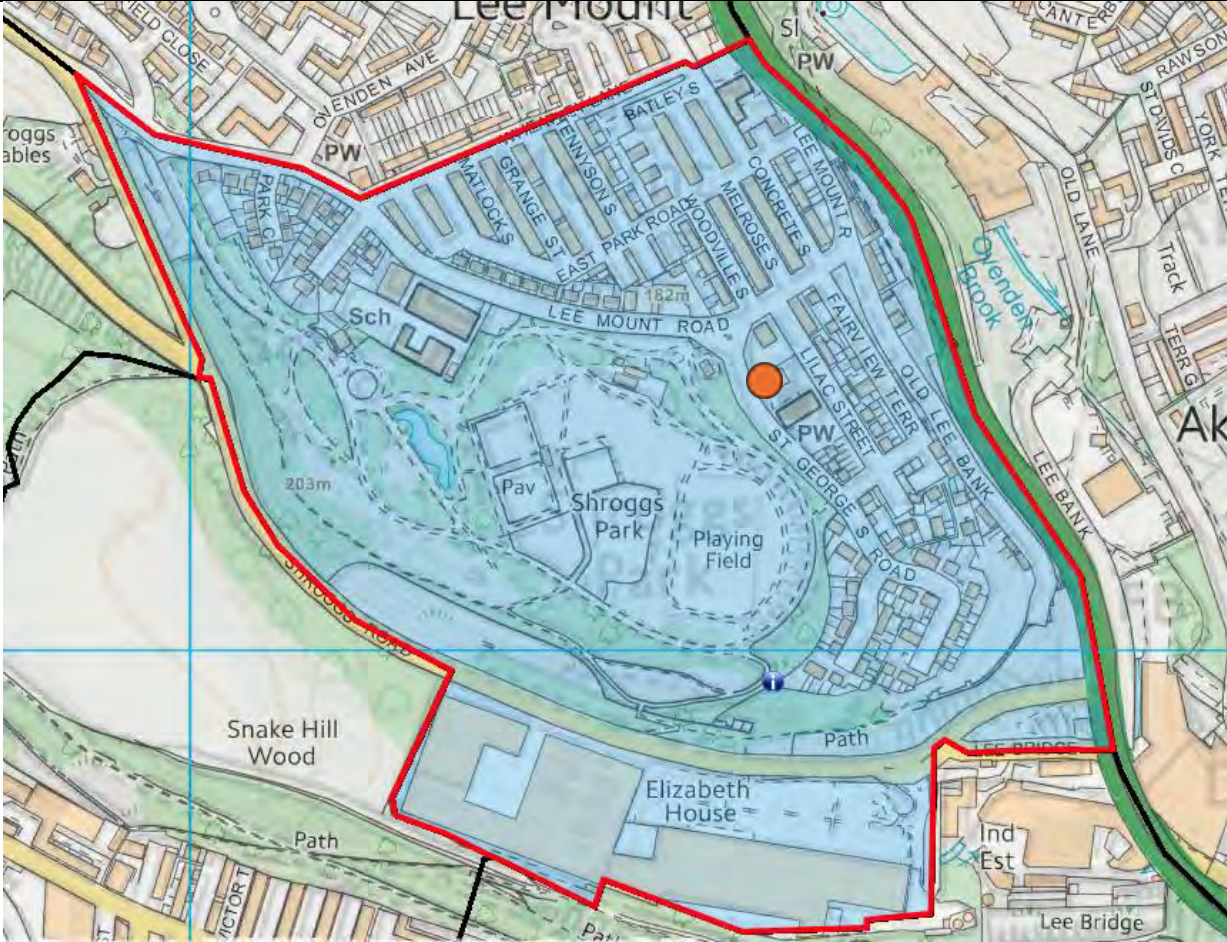
Crown copyright and database rights 2025 Ordnance Survey 0100023069@Bluesky International Limited and Getmapping Plc 2025

Ward:	HALIFAX TOWN
Polling District:	DC BEECH HILL
Polling Place:	ST AUGUSTINE'S CENTRE, HANSON LANE, HALIFAX, HX1 5PG



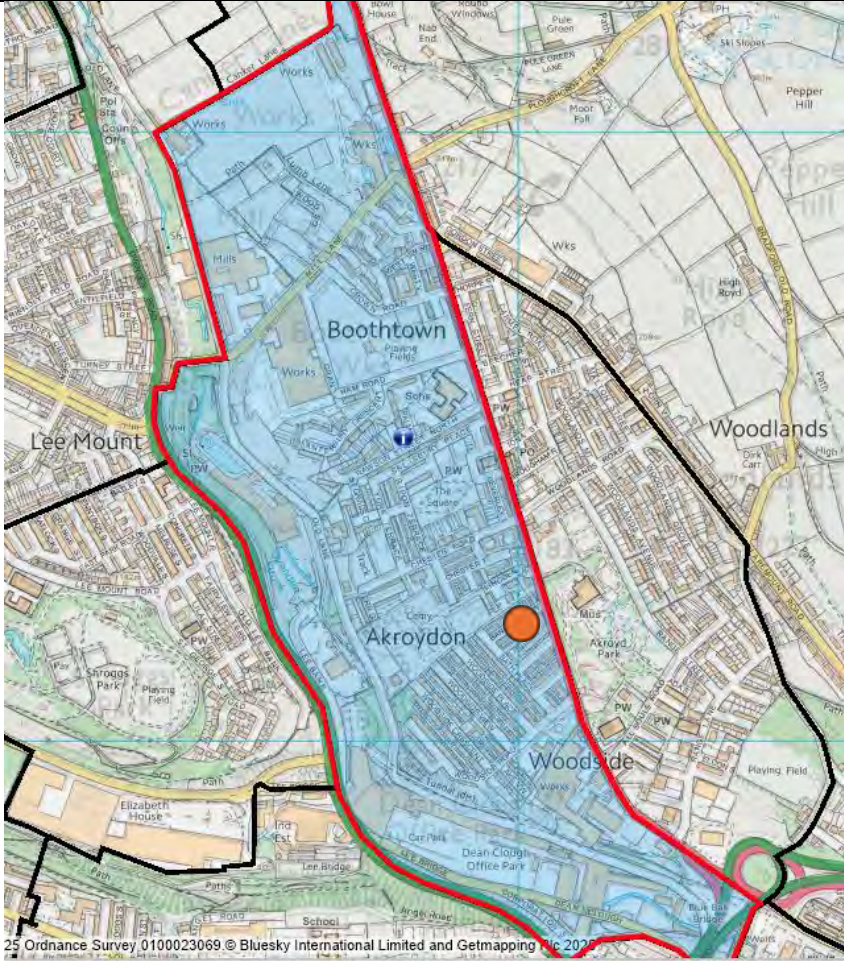
Crown copyright and database rights 2025 Ordnance Survey 0100023069@Bluesky International Limited and Getmapping Plc 2025

Ward:	HALIFAX TOWN
Polling District:	DD THE HEBBLE
Polling Place:	ST GEORGE'S CHURCH HALL , ST GEORGES ROAD, LEE MOUNT, HALIFAX, HX3 5BU



Crown copyright and database rights 2025 Ordnance Survey 0100023069@Bluesky International Limited and Getmapping Plc 2025

Ward:	HALIFAX TOWN
Polling District:	DE BOOTHTOWN WEST
Polling Place:	BOOTHTOWN METHODIST CHURCH HALL, BOOTHTOWN, HALIFAX, HX3 6EU



Crown copyright and database rights 2025 Ordnance Survey 0100023069@Bluesky International Limited and Getmapping Plc 2025

Ward:	HALIFAX TOWN
Polling District:	DF BOOHTOWN EAST
Polling Place:	BOOHTOWN METHODIST CHURCH HALL, BOOHTOWN, HALIFAX, HX3 6EU



Crown copyright and database rights 2025 Ordnance Survey 0100023069@Bluesky International Limited and Getmapping Plc 2025

HEBDEN BRIDGE & TODMORDEN EAST WARD							
POLLING DISTRICT CODE	POLLING DISTRICT/ PLACE NAME	POLLING STATION	PARISH AREA	CONSTITUENCY	ELECTORATE (as at 1 <sup>st</sup> December 2024)	TOTAL ELECTORATE including LOCAL PLAN PROJECTED ELECTORATE	COMMENTS
EA	Nursery Nook	Town Hall, St George's Street, Hebden Bridge, HX7 7BY	Yes*	Calder Valley	271	271	Currently: BD Polling District 'Nursery Nook' of existing Calder Ward.  Comments welcomed on the proposals.  *Parish of Wadsworth
EB	Wadsworth	Wadsworth Community Centre, Billy Lane, Old Town, Hebden Bridge, HX7 8RY	Yes*	Calder Valley	942	942	Currently: BE Polling District 'Wadsworth' of existing Calder Ward.  Comments welcomed on the proposals.  *Parish of Wadsworth
EC1	Birchcliffe No. 1	Birchcliffe Centre, Chapel Avenue, Hebden Bridge, HX7 8DG	Yes*	Calder Valley	1121	1167	Currently: BB Polling District 'Birchcliffe' of existing Calder Ward.  It is necessary to create additional Polling Districts to reflect ward boundary changes and to enable the production of registers on both the new and the old structures.  *Township of Hebden Royd – Birchcliffe Ward

EC2	Birchcliffe No. 2	Birchcliffe Centre, Chapel Avenue, Hebden Bridge, HX7 8DG	Yes*	Calder Valley	2	2	<p>Currently: part of GJ Polling District 'Caldene' of existing Luddendenfoot Ward.</p> <p>It is necessary to create additional Polling Districts to reflect ward boundary changes and to enable the production of registers on both the new and the old structures.</p> <p>* Township of Hebden Royd – Caldene Ward</p>
ED1	Fairfield No. 1	Hope Baptist Church, Hope Street, Hebden Bridge, HX7 8AD	Yes*	Calder Valley	1279	1279	<p>Currently: BA Polling District 'Fairfield' of existing Calder Ward.</p> <p>It is necessary to create additional Polling Districts to reflect ward boundary changes and to enable the production of registers on both the new and the old structures.</p> <p>*Township of Hebden Royd – Fairfield Ward</p>
ED2	Fairfield No. 2	Hope Baptist Church, Hope Street, Hebden Bridge, HX7 8AD	Yes*	Calder Valley	2	2	<p>Currently: part GJ Polling District 'Caldene' of existing Calder Ward.</p> <p>It is necessary to create additional Polling Districts to reflect ward boundary changes and to enable the production of registers on both the new and the old structures.</p> <p>*Township of Hebden Royd – Caldene Ward</p>

ED3	Fairfield No. 3	Hope Baptist Church, Hope Street, Hebden Bridge, HX7 8AD	Yes*	Calder Valley	2	2	<p>Currently: part GJ Polling District 'Caldene' of existing Calder Ward.</p> <p>It is necessary to create additional Polling Districts to reflect ward boundary changes and to enable the production of registers on both the new and the old structures.</p> <p>*Township of Hebden Royd – Caldene Ward</p>
EE	Erringden	Hebden Royd Methodist Church Hall, Market Street, Hebden Bridge, HX7 6EU	Yes*	Calder Valley	141	141	<p>Currently: BH Polling District 'Erringden' of existing Calder Ward.</p> <p>Comments welcomed on the proposals.</p> <p>*Parish of Erringden</p>
EF	Stoodley	Castle Hill Social Club, Coach House, 300 Halifax Road, Todmorden, OL14 5SR	Yes*	Calder Valley	1914	1914	<p>Currently: BL Polling District 'Stoodley' of existing Calder Ward.</p> <p>Comments welcomed on the proposals.</p> <p>*Township of Todmorden – Stoodley Ward</p>
EG	Kilnhurst	Roomfield Baptist Church, Halifax Road, Todmorden, OL14 5BE	Yes*	Calder Valley	736	755	<p>Currently: BM Polling District 'Kilnhurst' of existing Calder Ward.</p> <p>Comments welcomed on the proposals.</p> <p>*Township of Todmorden – Stoodley Ward</p>

EH	Eastwood	Hebden Bridge Methodist Church Hall, Market Street, Hebden Bridge, HX7 6EU	Yes*	Calder Valley	335	335	Currently: BF Polling District 'Eastwood' of Calder Ward.  Comments welcomed on the proposals.  *Parish of Blackshaw
EJ	West End	Town Hall, St George's Street, Hebden Bridge, HX7 7BY	Yes*	Calder Valley	1031	1064	Currently: BC Polling District 'West End' of Calder Ward.  Comments welcomed on the proposals.  *Township of Hebden Royd – West End Ward
EK	Blackshaw	Blackshawhead Methodist Sunday School, Old Shaw Lane, Blackshawhead, Hebden Bridge, HX7 7JT	Yes*	Calder Valley	429	429	Currently: BG Polling District 'Blackshaw' of existing Calder Ward. .  Comments welcomed on the proposals.  *Parish of Blackshaw
EL	Colden	Blackshawhead Methodist Sunday School, Old Shaw Lane, Blackshawhead, Hebden Bridge, HX7 7JT	Yes*	Calder Valley	238	238	Currently: BJ Polling District 'Colden' of existing Calder Ward. Polling station location Colden J & I School, Smithy Lane, Heptonstall, Hebden Bridge, HX7 7HW  Comments welcomed on the proposals.  *Parish of Heptonstall

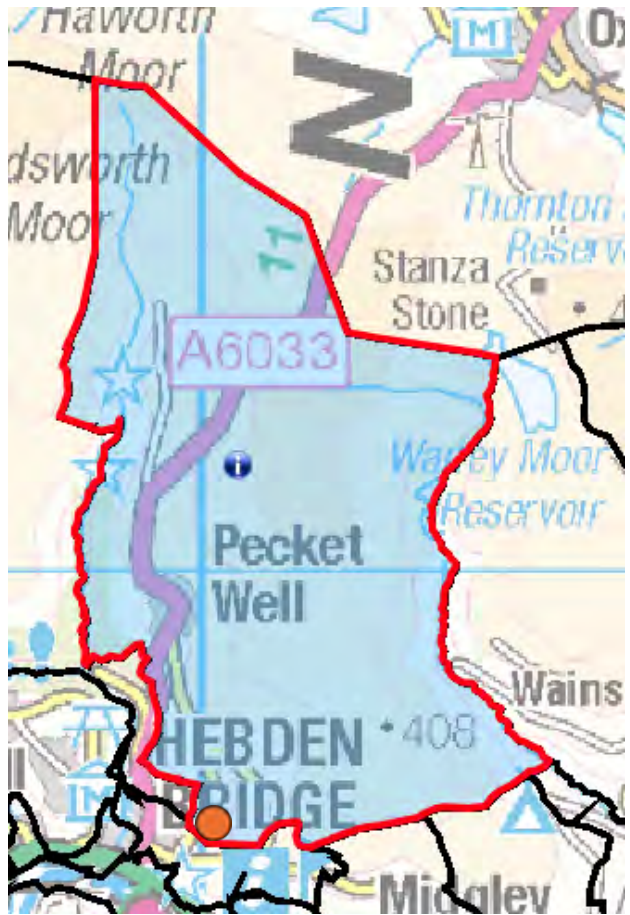
EM	Heptonstall	Heptonstall Social & Bowling Club, Acre Lane, Heptonstall, Hebden Bridge, HX7 7LT	Yes*	Calder Valley	901	901	Currently: BK Polling District 'Heptonstall' of existing Calder Ward.  Comments welcomed on the proposals.  *Parish of Heptonstall
HEBDEN BRIDGE & TODMORDEN EAST WARD				Electorate Totals	9344	9442	

Ward:	HEBDEN BRIDGE & TODMORDEN EAST
Polling District:	EA NURSERY NOOK
Polling Place:	TOWN HALL, ST GEORGES STREET, HEBDEN BRIDGE, HX7 7BY ● See EJ



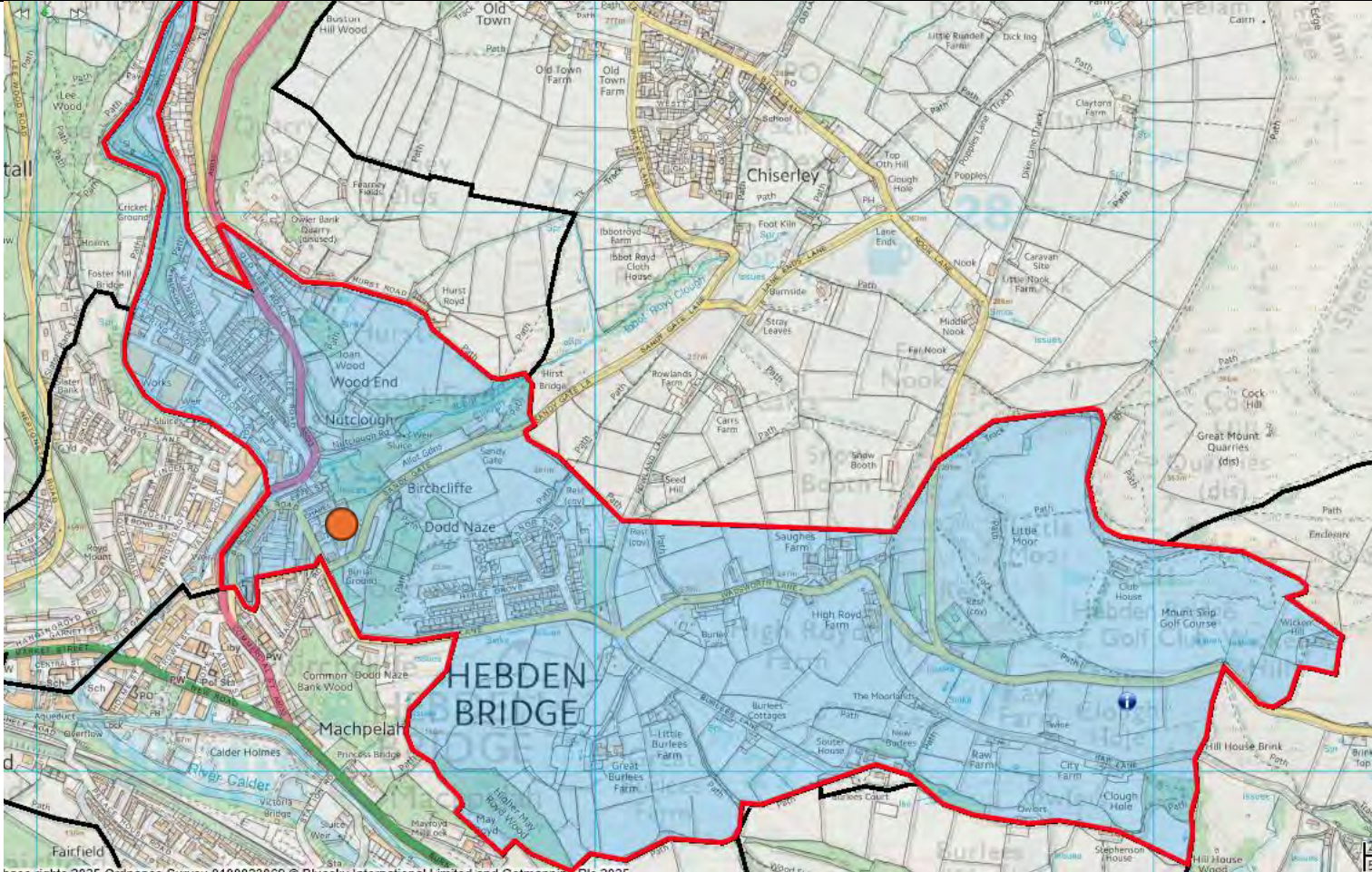
Crown copyright and database rights 2025 Ordnance Survey 0100023069@Bluesky International Limited and Getmapping Plc 2025

Ward:	HEBDEN BRIDGE & TODMORDEN EAST
Polling District:	EB WADSWORTH
Polling Place:	WADSWORTH COMMUNITY CENTRE, BILLY LANE, OLD TOWN, HEBDEN BRIDGE, HX7 8RY



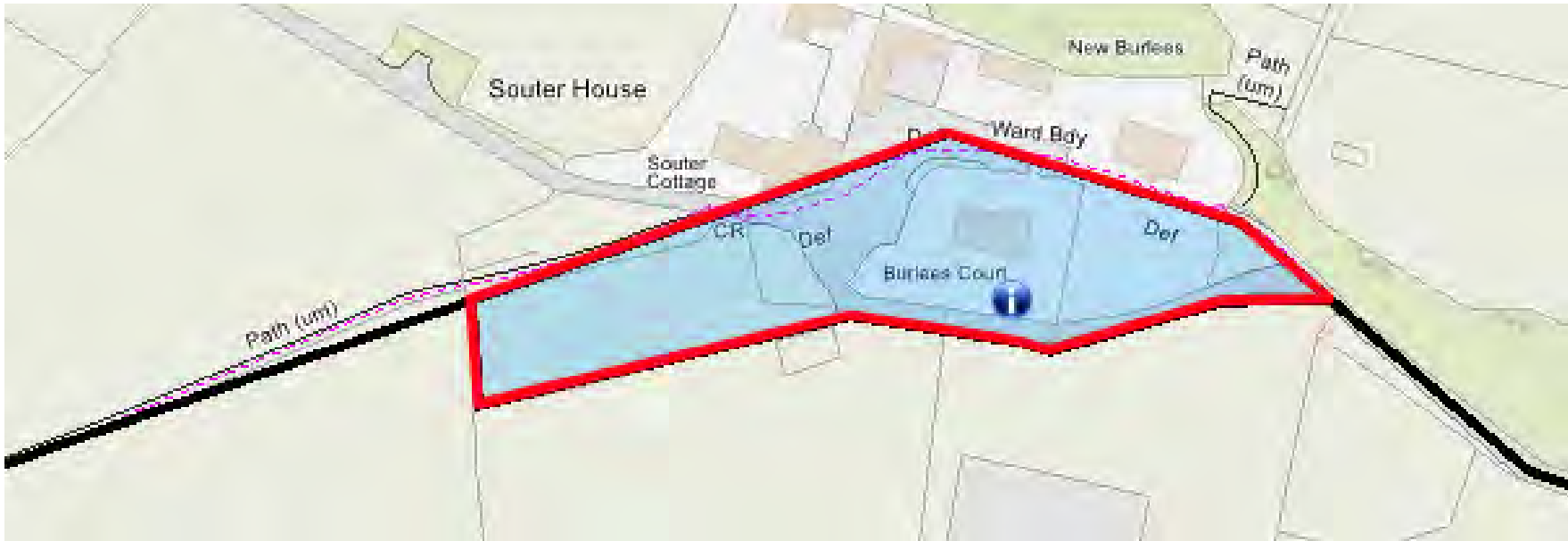
Crown copyright and database rights 2025 Ordnance Survey 0100023069@Bluesky International Limited and Getmapping Plc 2025

Ward:	HEBDEN BRIDGE & TODMORDEN EAST
Polling District:	EC1 BIRCHCLIFFE No.1
Polling Place:	BIRCHCLIFFE CENTRE, CHAPEL AVENUE, HEBDEN BRIDGE, HX7 8DG



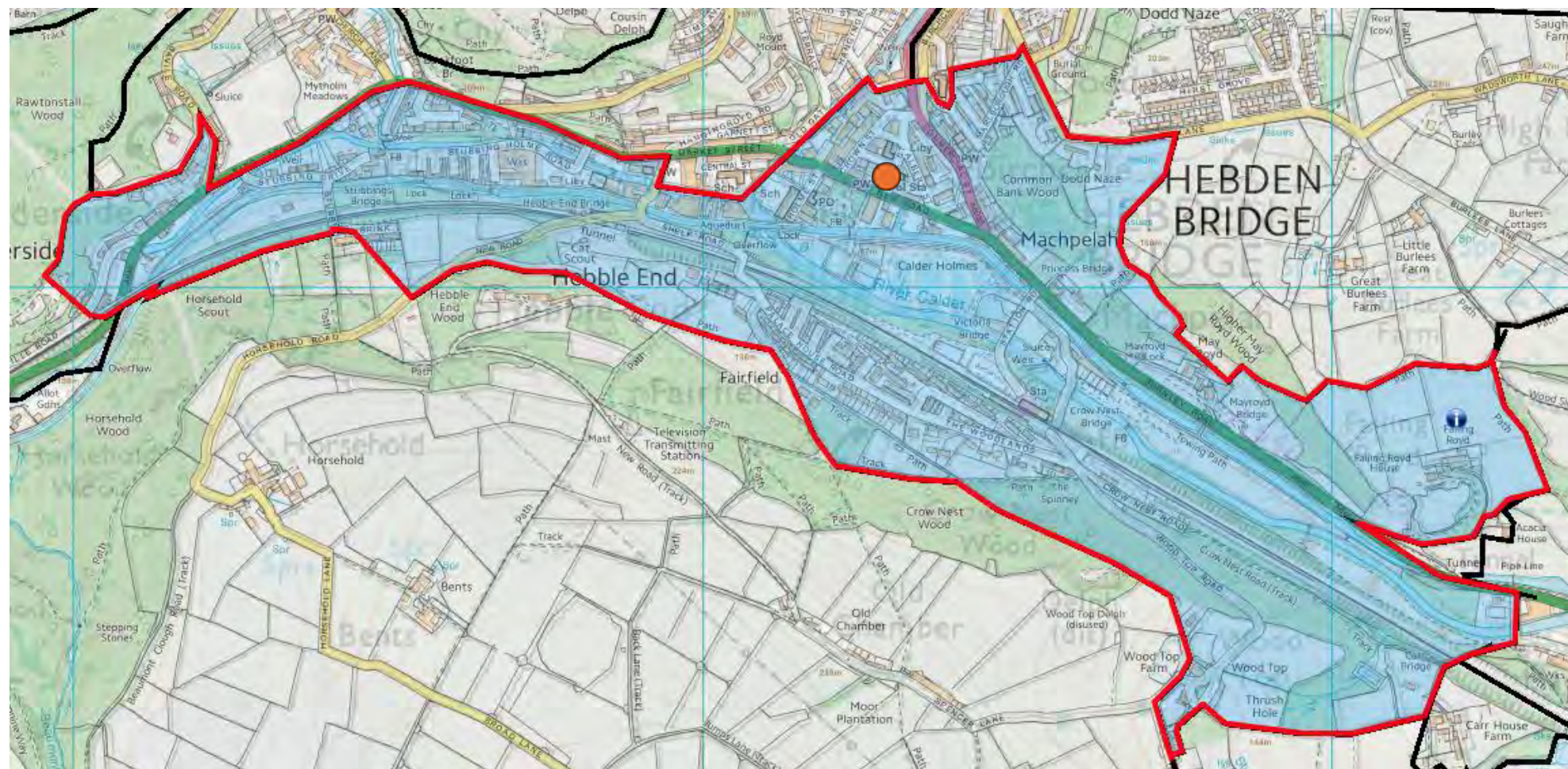
Crown copyright and database rights 2025 Ordnance Survey 0100023069@Bluesky International Limited and Getmapping Plc 2025

Ward:	HEBDEN BRIDGE & TODMORDEN EAST
Polling District:	EC2 BIRCHCLIFFE No.2
Polling Place:	BIRCHCLIFFE CENTRE, CHAPEL AVENUE, HEBDEN BRIDGE, HX7 8DG ● See EC1



Crown copyright and database rights 2025 Ordnance Survey 0100023069@Bluesky International Limited and Getmapping Plc 2025

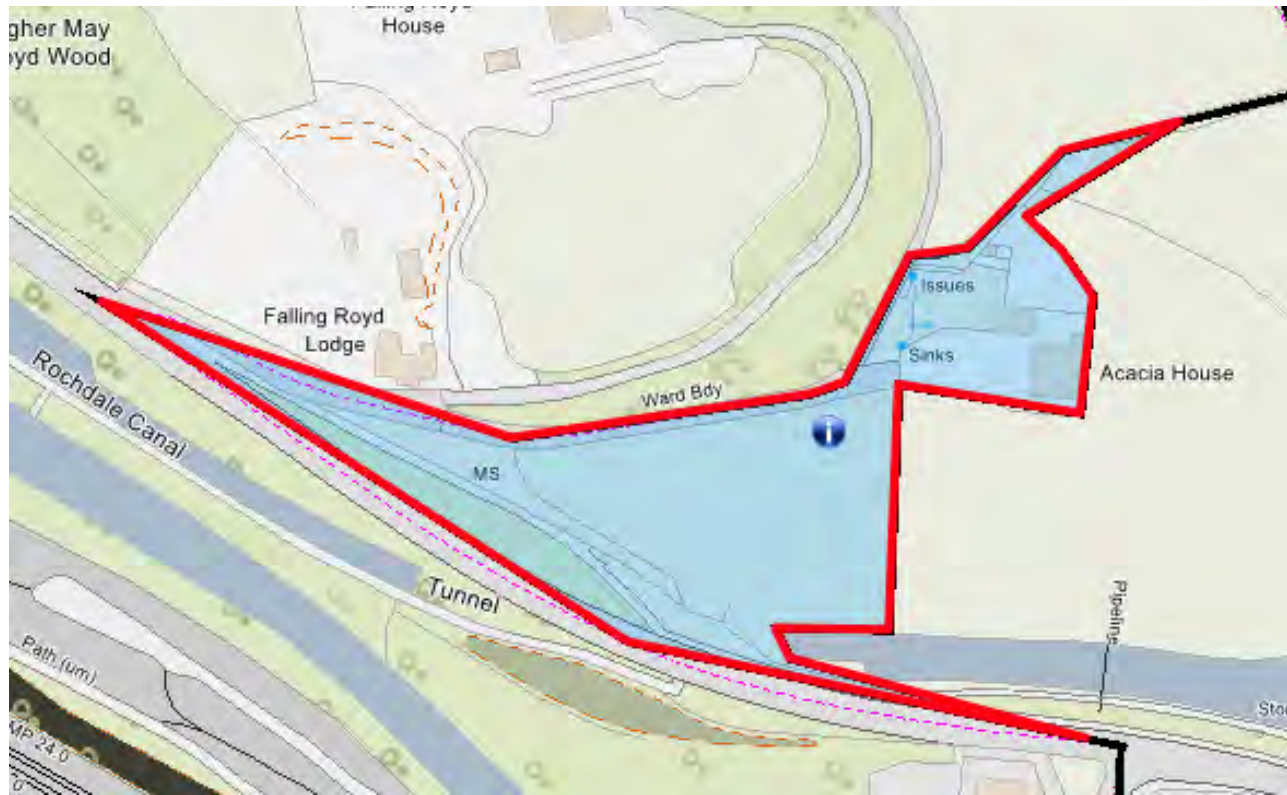
Ward:	HEBDEN BRIDGE & TODMORDEN EAST
Polling District:	ED1 FAIRFIELD No. 1
Polling Place:	HOPE BAPTIST CHURCH, HOPE STREET, HEBDEN BRIDGE, HX7 8AD



Crown copyright and database rights 2025 Ordnance Survey 0100023069@Bluesky International Limited and Getmapping Plc 2025

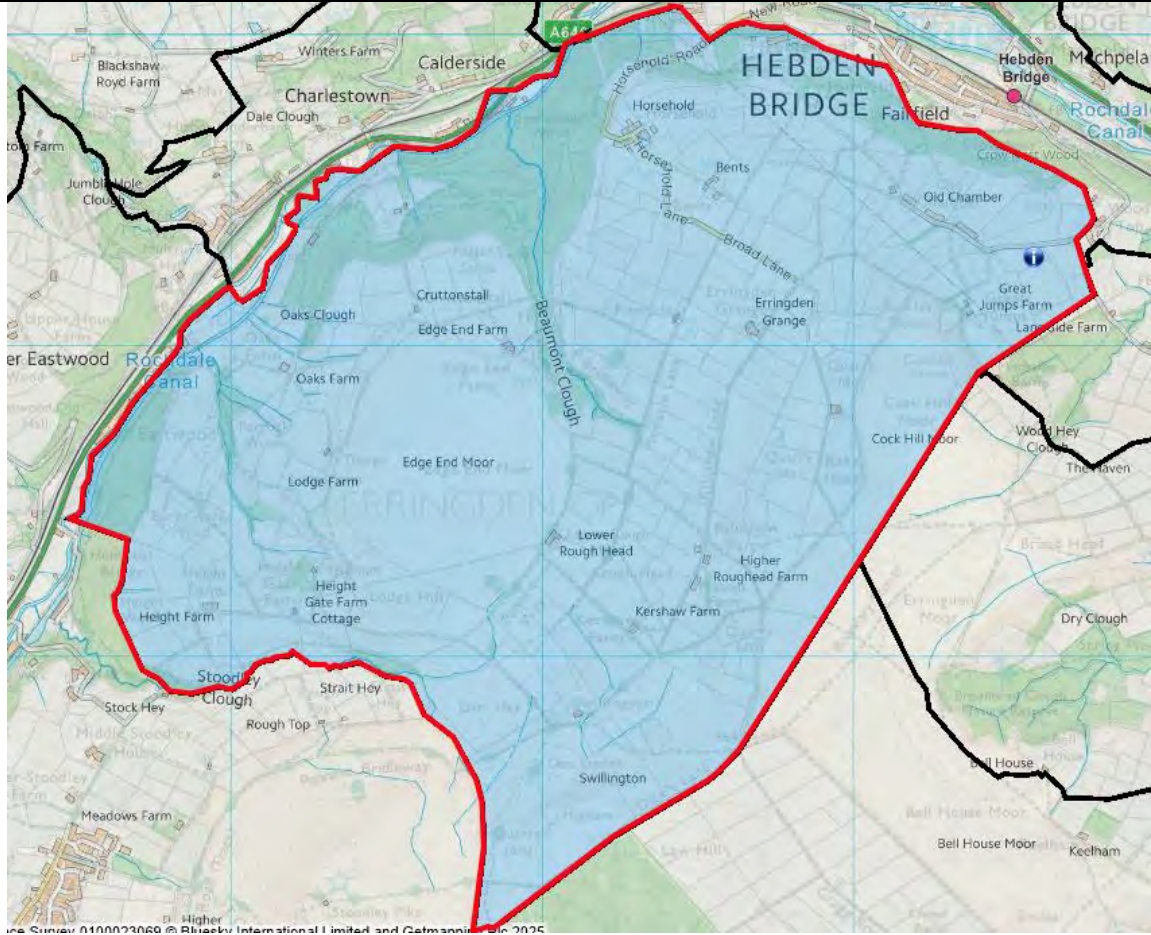


Ward:	HEBDEN BRIDGE & TODMORDEN EAST
Polling District:	ED3 FAIRFIELD No. 3
Polling Place:	HOPE BAPTIST CHURCH, HOPE STREET, HEBDEN BRIDGE, HX7 8AD ● See ED1



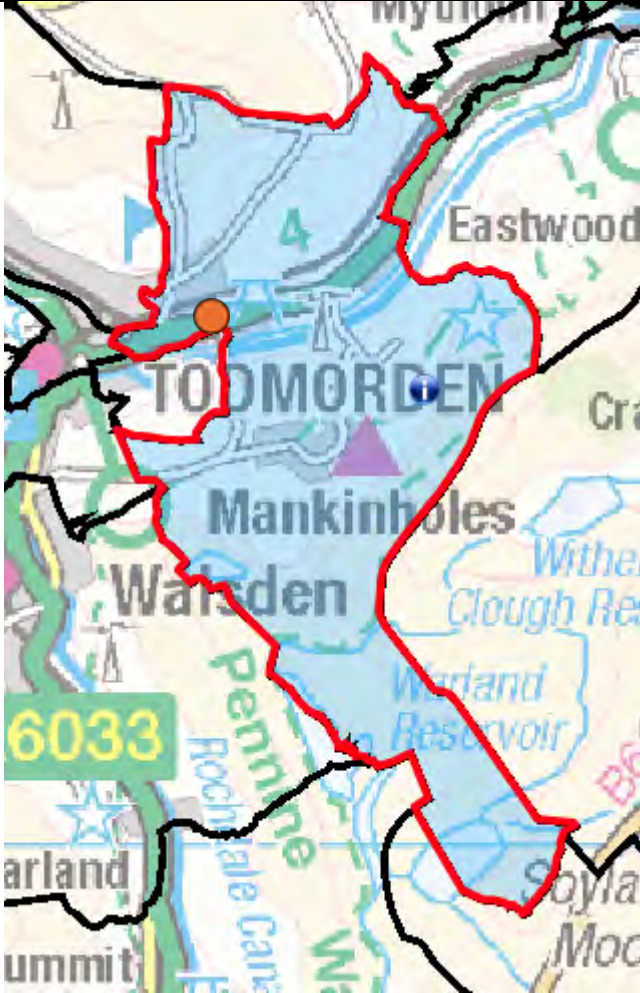
Crown copyright and database rights 2025 Ordnance Survey 0100023069@Bluesky International Limited and Getmapping Plc 2025

Ward:	HEBDEN BRIDGE & TODMORDEN EAST
Polling District:	EE ERRINGDEN
Polling Place:	HEBDEN ROYD METHODIST CHURCH HALL, MARKET STREET, HEBDEN BRIDGE, HX7 6EU ● See EH



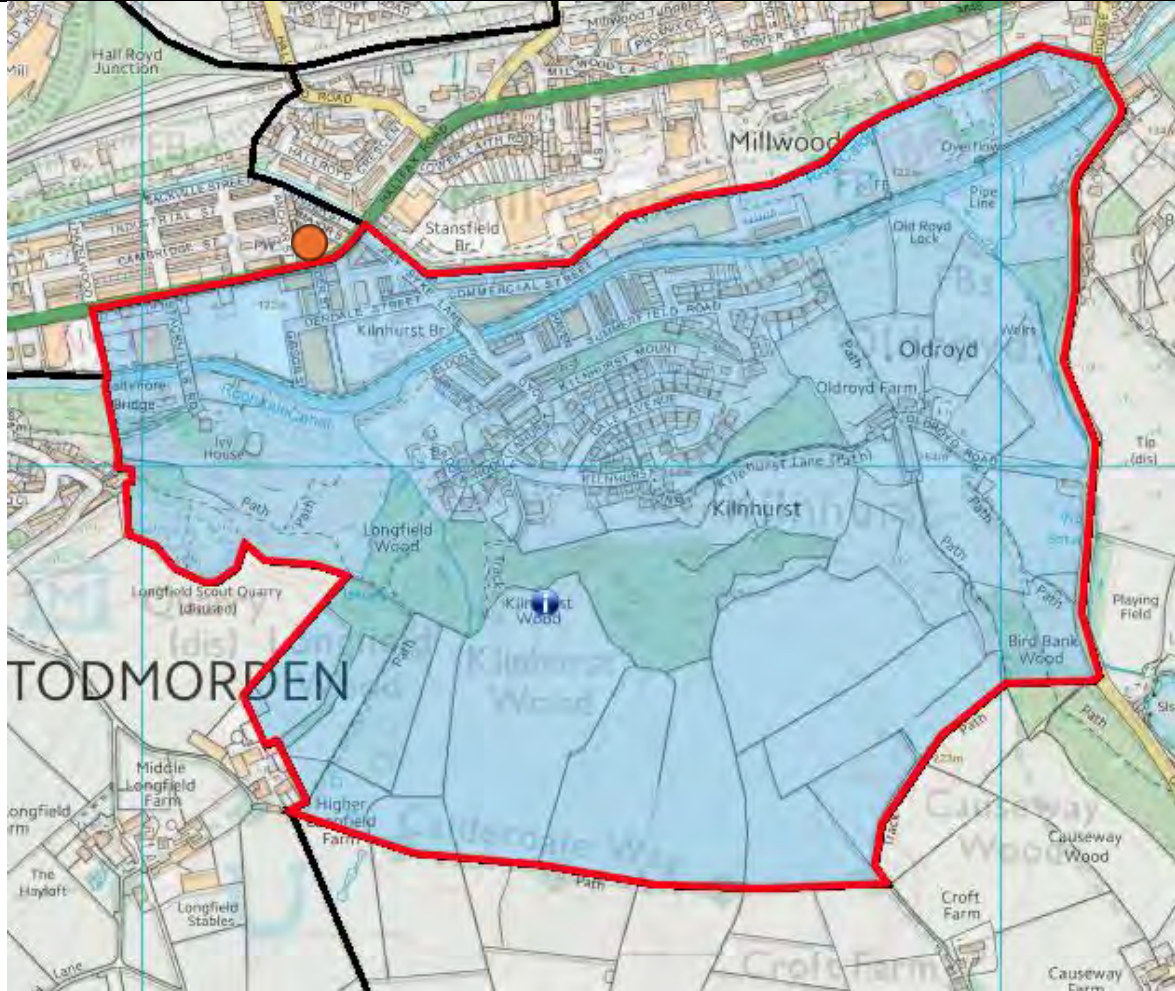
Crown copyright and database rights 2025 Ordnance Survey 0100023069@Bluesky International Limited and Getmapping Plc 2025

Ward:	HEBDEN BRIDGE & TODMORDEN EAST
Polling District:	EF STOODLEY
Polling Place:	CASTLE HILL SOCIAL CLUB, COACH HOUSE, 300 HALIFAX ROAD, TODMORDEN, OL14 5SR



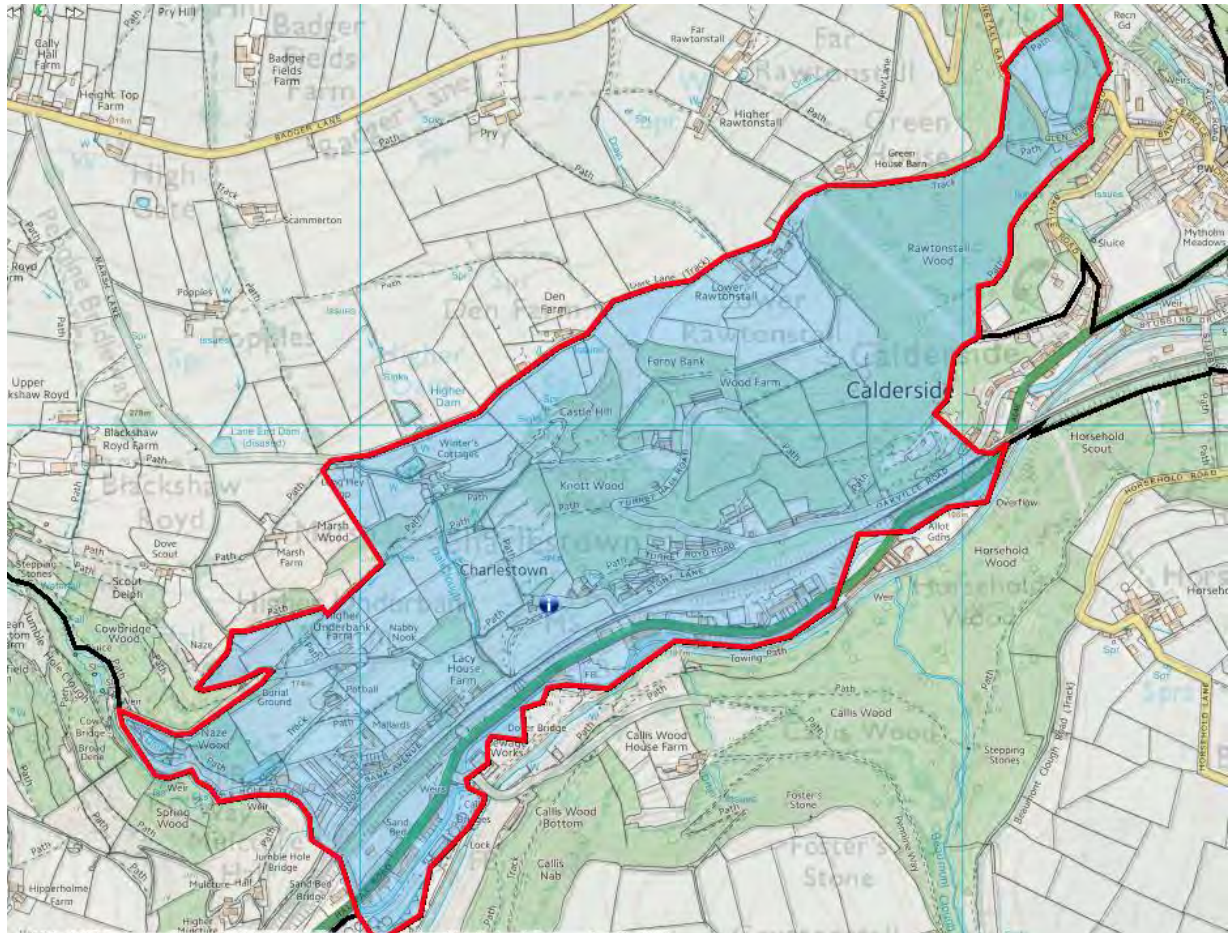
Crown copyright and database rights 2025 Ordnance Survey 0100023069@Bluesky International Limited and Getmapping Plc 2025

Ward:	HEBDEN BRIDGE & TODMORDEN EAST
Polling District:	EG KILNHURST
Polling Place:	ROOMFIELD BAPTIST CHURCH, HALIFAX ROAD, TODMORDEN, OL14 5BE



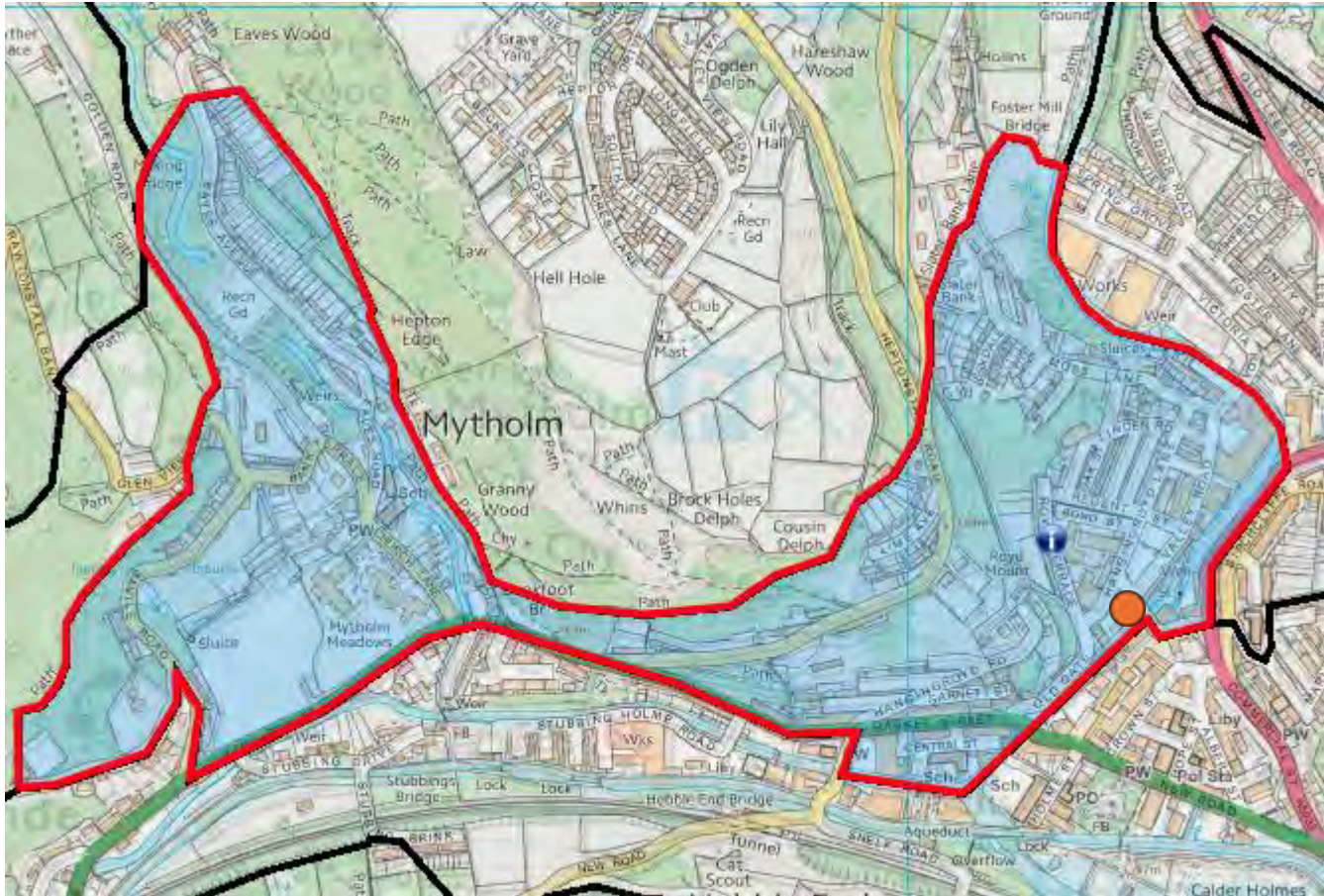
Crown copyright and database rights 2025 Ordnance Survey 0100023069@Bluesky International Limited and Getmapping Plc 2025

Ward:	HEBDEN BRIDGE & TODMORDEN EAST
Polling District:	EH EASTWOOD
Polling Place:	HEBDEN ROYD METHODIST CHURCH HALL, MARKET STREET, HEBDEN BRIDGE, HX7 6EU ● See ED



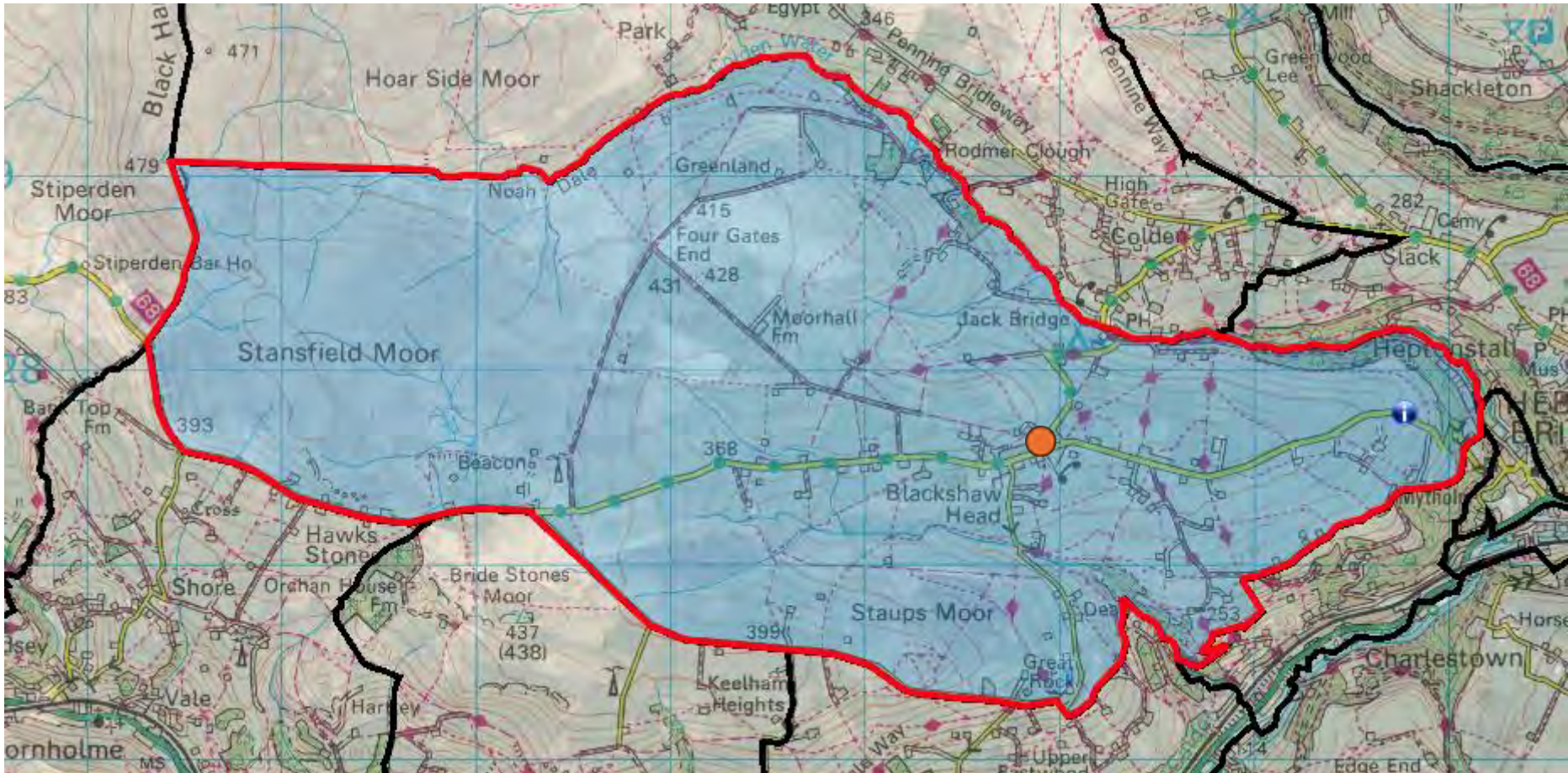
Crown copyright and database rights 2025 Ordnance Survey 0100023069@Bluesky International Limited and Getmapping Plc 2025

Ward:	HEBDEN BRIDGE & TODMORDEN EAST
Polling District:	EJ WEST END
Polling Place:	TOWN HALL, ST GEORGES STREET, HEBDEN BRIDGE, HX7 7BY



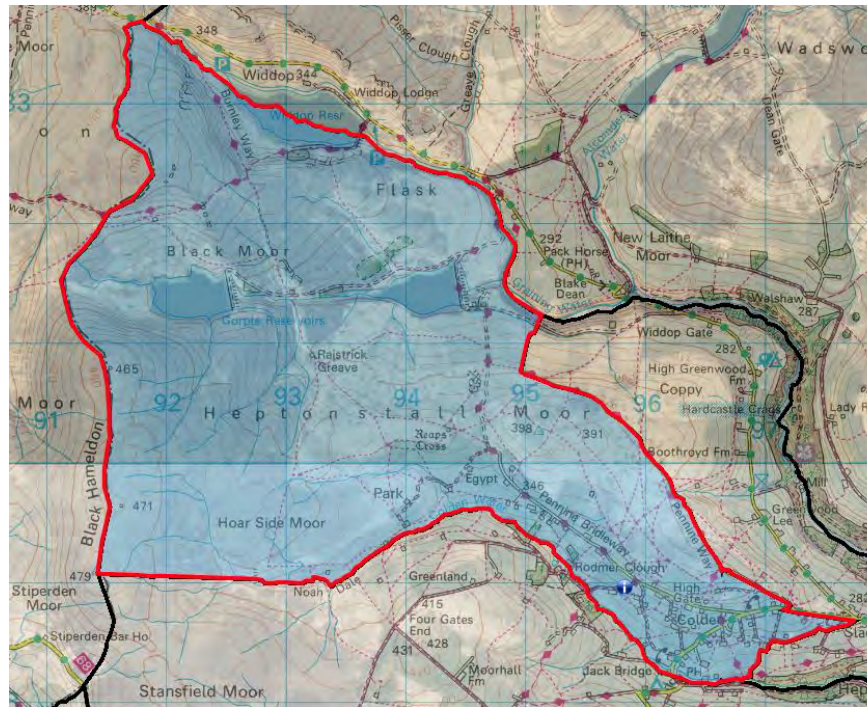
Crown copyright and database rights 2025 Ordnance Survey 0100023069@Bluesky International Limited and Getmapping Plc 2025

Ward:	HEBDEN BRIDGE & TODMORDEN EAST
Polling District:	EK BLACKSHAW
Polling Place:	BLACKSHAWHEAD METHODIST SUNDAY SCHOOL, OLD SHAW LANE, BLACKSHAWHEAD, HEBDEN BRIDGE, HX7 7JY



Crown copyright and database rights 2025 Ordnance Survey 0100023069@Bluesky International Limited and Getmapping Plc 2025

Ward:	HEBDEN BRIDGE & TODMORDEN EAST
Polling District:	EL COLDEN
Polling Place:	BLACKSHAWHEAD METHODIST SUNDAY SCHOOL, OLD SHAW LANE, BLACKSHAWHEAD, HEBDEN BRIDGE, HX7 7JY ● See EK



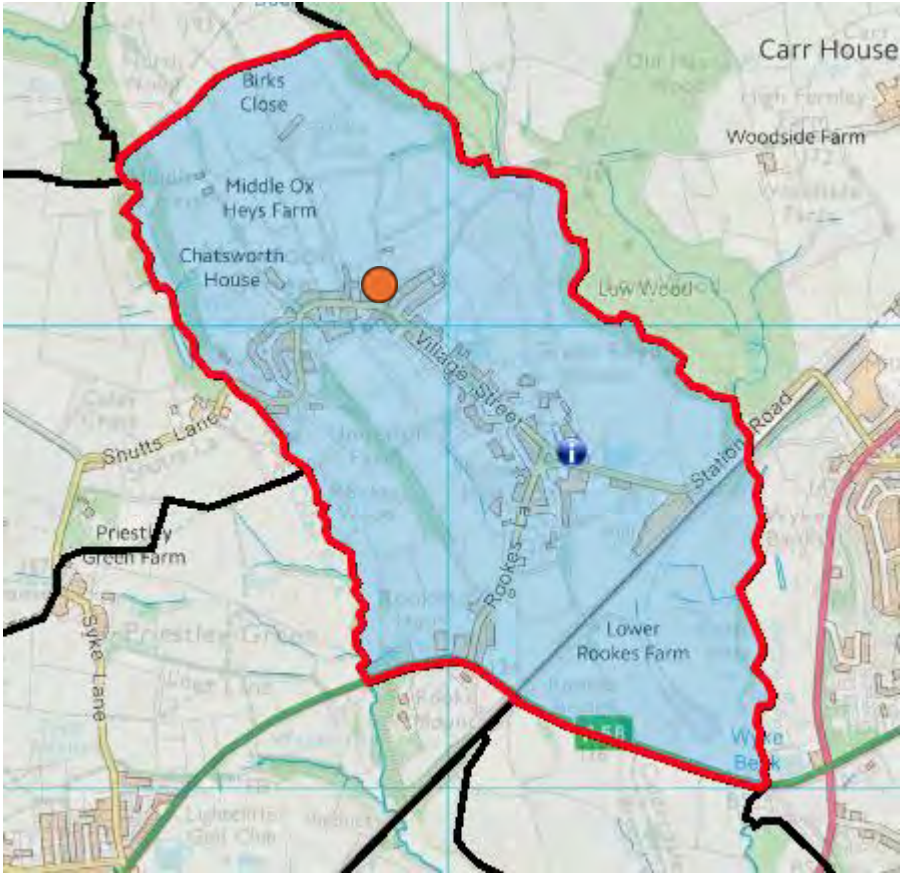
Crown copyright and database rights 2025 Ordnance Survey 0100023069@Bluesky International Limited and Getmapping Plc 2025



HIPPERHOLME & LIGHTCLIFFE WARD							
POLLING DISTRICT CODE	POLLING DISTRICT/ PLACE NAME	POLLING STATION	PARISH AREA	CONSTITUENCY	ELECTORATE E (as at 1 <sup>st</sup> December 2024)	TOTAL ELECTORATE including LOCAL PLAN PROJECTED ELECTORATE	COMMENTS
FA	Norwood Green	Norwood Green Village Hall, Village Street, Norwood Green, Halifax, HX3 8QG	No	Calder Valley	440	440	Currently: EC Polling District 'Norwood Green' and part EF Polling District 'Bailiff Bridge' of existing Hipperholme & Lightcliffe Ward.  Comments welcomed on the proposals.
FB	Bailiff Bridge	Bailiff Bridge Community Centre, Victoria Road, Bailiff Bridge, Brighouse, HD6 4DX	No	Calder Valley	2084	2116	Currently: EF Polling District 'Bailiff Bridge' of existing Hipperholme & Lightcliffe Ward.  No changes proposed to polling district area, name or polling station but would welcome comments on the current arrangements.
FC	Lightcliffe	St Matthew's Church, Wakefield Road, Lightcliffe, Halifax, HX3 8TH	No	Calder Valley	1604	1604	Currently: ED Polling District 'Lightcliffe' of existing Hipperholme & Lightcliffe Ward.  No changes proposed to polling district area, name or polling station but would welcome comments on the current arrangements.

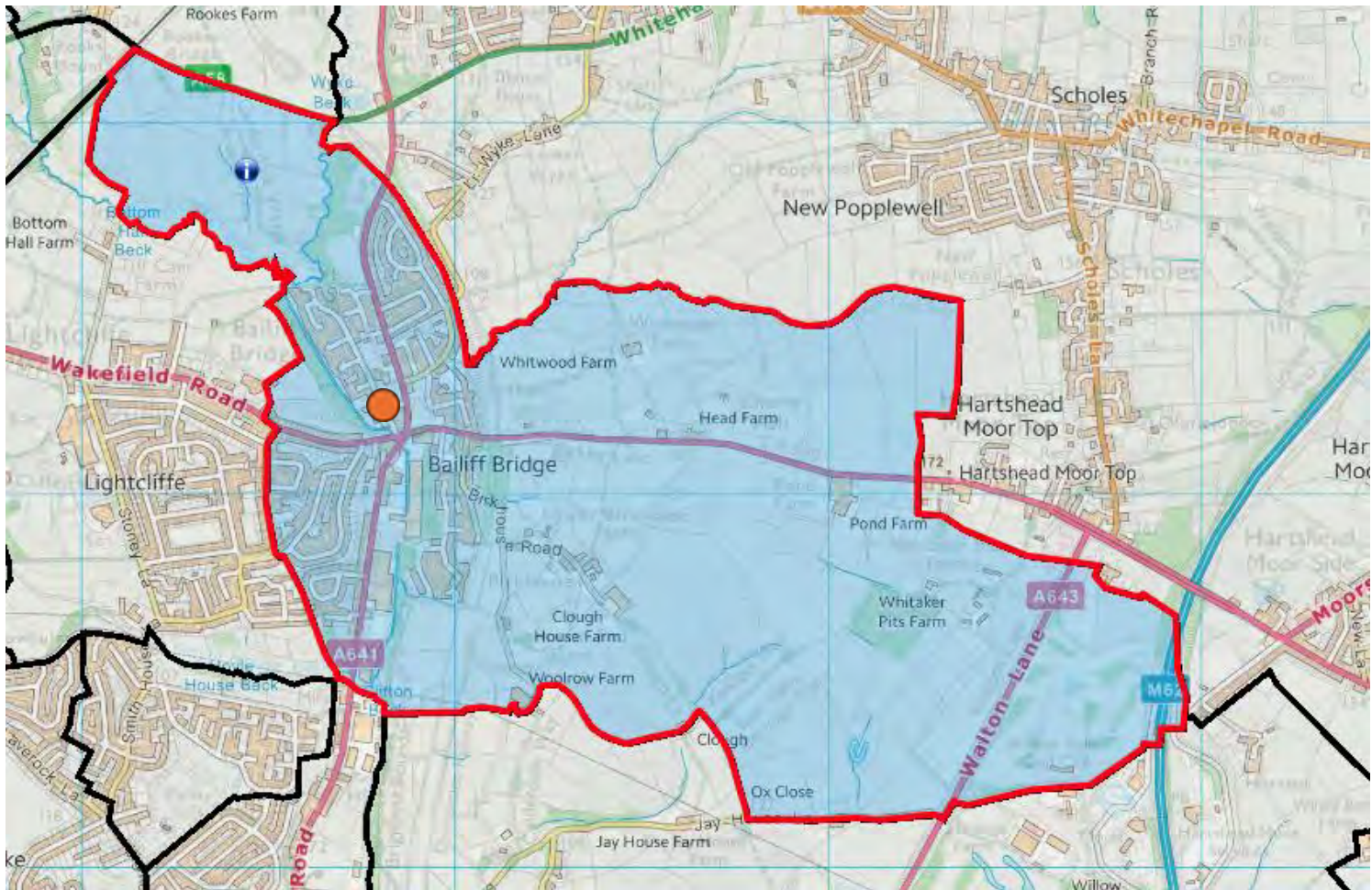
FD	Leeds Road	Christ Church Centre, Leeds Road, Lightcliffe, Halifax, HX3 8NU	No	Calder Valley	1869	1873	Currently: EA Polling District 'Leeds Road' of existing Hipperholme & Lightcliffe Ward.  No changes proposed to polling district area, name or polling station but would welcome comments on the current arrangements.
FE	Broad Oak	Crow Nest Golf Club, The Club House, Coach Road, Hove Edge, Brighouse, HD6 2LN	No	Calder Valley	1075	1134	Currently: EE Polling District 'St Chad's' of existing Hipperholme & Lightcliffe Ward.  No changes proposed to polling district area or polling station but would welcome comments on the current arrangements.
FF	Hipperholme	Christ Church (Hipperholme site), Brighouse Road, Hipperholme, Halifax, HX3 8AA	No	Calder Valley	1915	2395	Currently: EB Polling District 'Hipperholme' of existing Hipperholme & Lightcliffe Ward.  No changes proposed to polling district area, name or polling station but would welcome comments on the current arrangements.
<b>HIPPERHOLME &amp; LIGHTCLIFFE WARD</b>				<b>Electorate Totals</b>	<b>8987</b>	<b>9562</b>	

Ward:	HIPPERHOLME & LIGHTCLIFFE
Polling District:	FA NORWOOD GREEN
Polling Place:	NORWOOD GREEN VILLAGE HALL, VILLAGE STREET, NORWOOD GREEN, HALIFAX, HX3 8QG



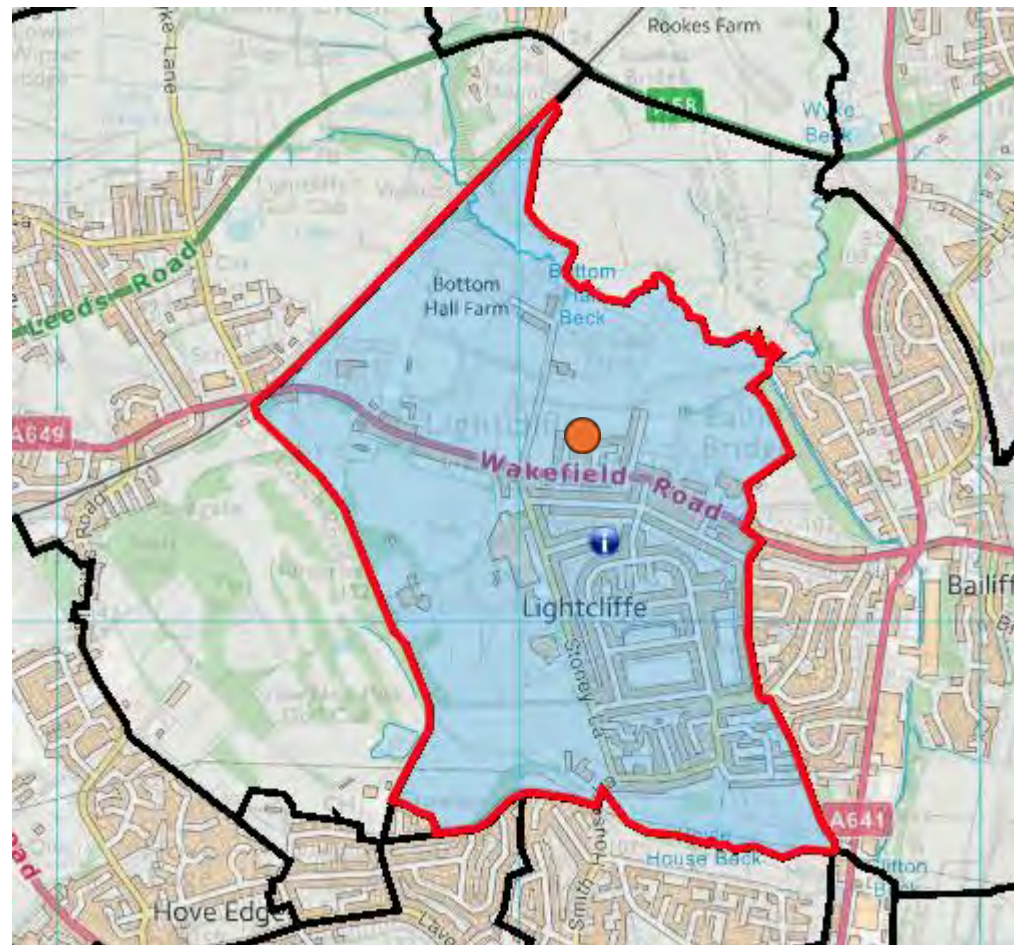
Crown copyright and database rights 2025 Ordnance Survey 0100023069@Bluesky International Limited and Getmapping Plc 2025

Ward:	HIPPERHOLME & LIGHTCLIFFE
Polling District:	FB BAILIFF BRIDGE
Polling Place:	BAILIFF BRIDGE COMMUNITY CENTRE, VICTORIA ROAD, BAILIFF BRIDGE, BRIGHOUSE, HD6 4DX



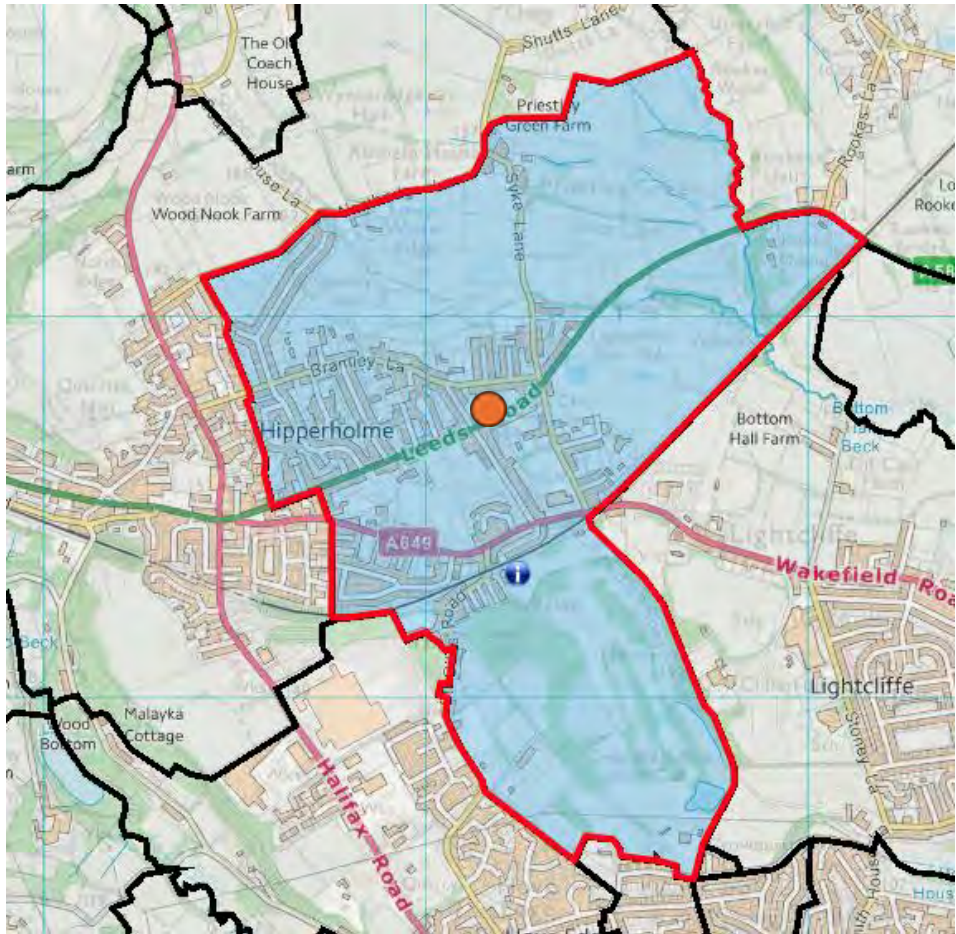
Crown copyright and database rights 2025 Ordnance Survey 0100023069@Bluesky International Limited and Getmapping Plc 2025

Ward:	HIPPERHOLME & LIGHTCLIFFE
Polling District:	FC LIGHTCLIFFE
Polling Place:	ST MATTHEW'S CHURCH, WAKEFIELD ROAD, LIGHTCLIFFE, HALIFAX, HX3 8TH



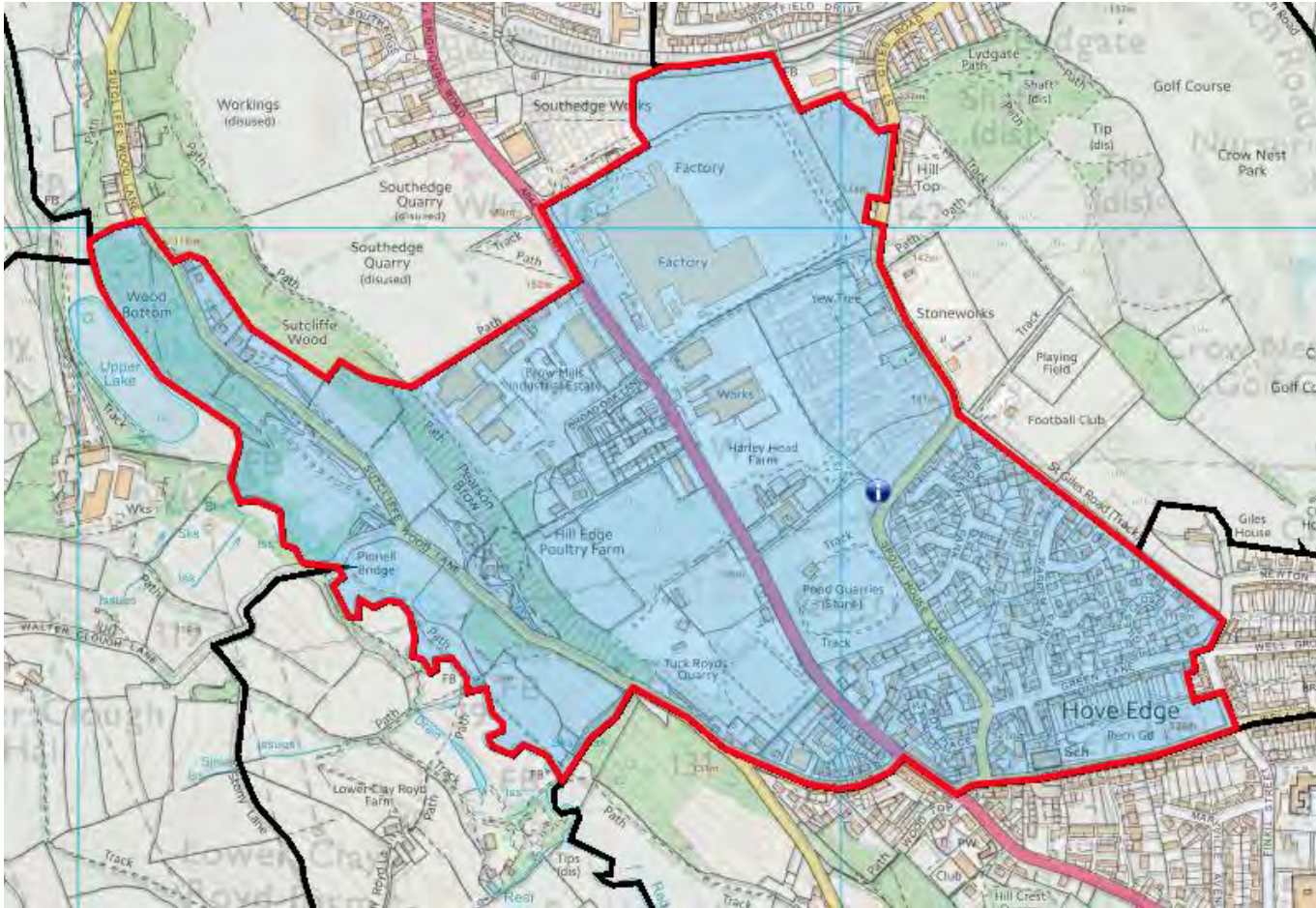
Crown copyright and database rights 2025 Ordnance Survey 0100023069@Bluesky International Limited and Getmapping Plc 2025

Ward:	HIPPERHOLME & LIGHTCLIFFE
Polling District:	FD LEEDS ROAD
Polling Place:	CHRIST CHURCH CENTRE, LEEDS ROAD, LIGHTCLIFFE, HALIFAX, HX3 8NU



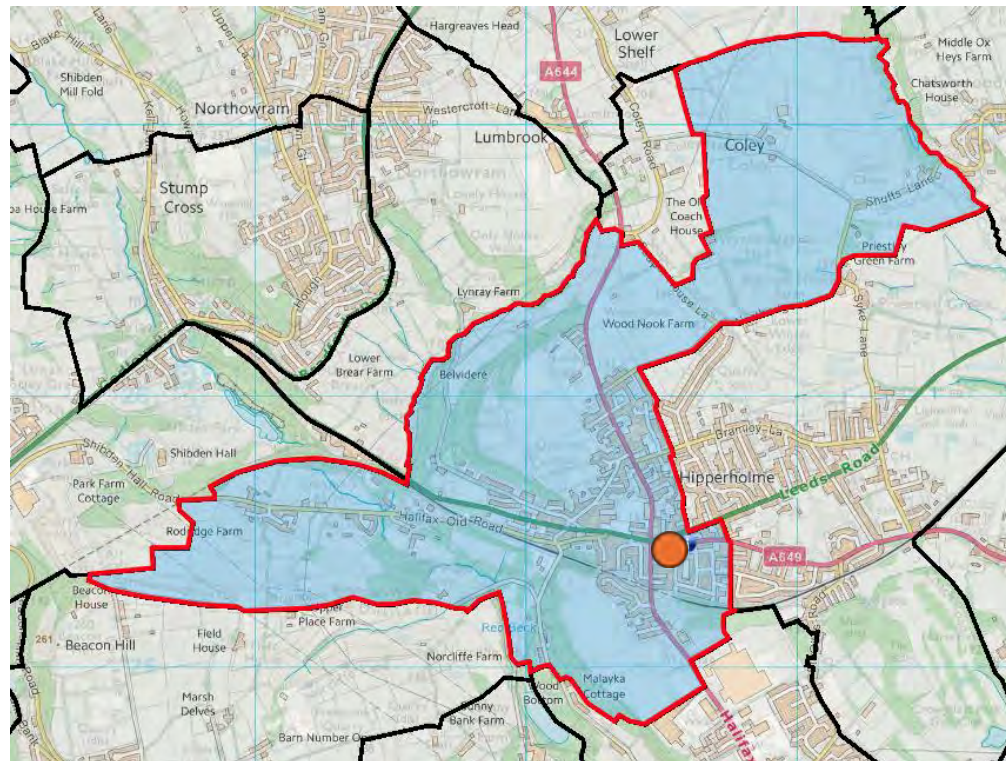
Crown copyright and database rights 2025 Ordnance Survey 0100023069@Bluesky International Limited and Getmapping Plc 2025

Ward:	HIPPERHOLME & LIGHTCLIFFE
Polling District:	FE BROAD OAK
Polling Place:	CROW NEST GOLF CLUB, THE CLUB HOUSE, COACH ROAD, HOVE EDGE, BRIGHOUSE, HD6 2LN



Crown copyright and database rights 2025 Ordnance Survey 0100023069@Bluesky International Limited and Getmapping Plc 2025

Ward:	HIPPERHOLME & LIGHTCLIFFE
Polling District:	FF HIPPERHOLME
Polling Place:	CHRIST CHURCH (HIPPERHOLME SITE), BRIGHOUSE ROAD, HIPPERHOLME, HALIFAX, HX3 8AA

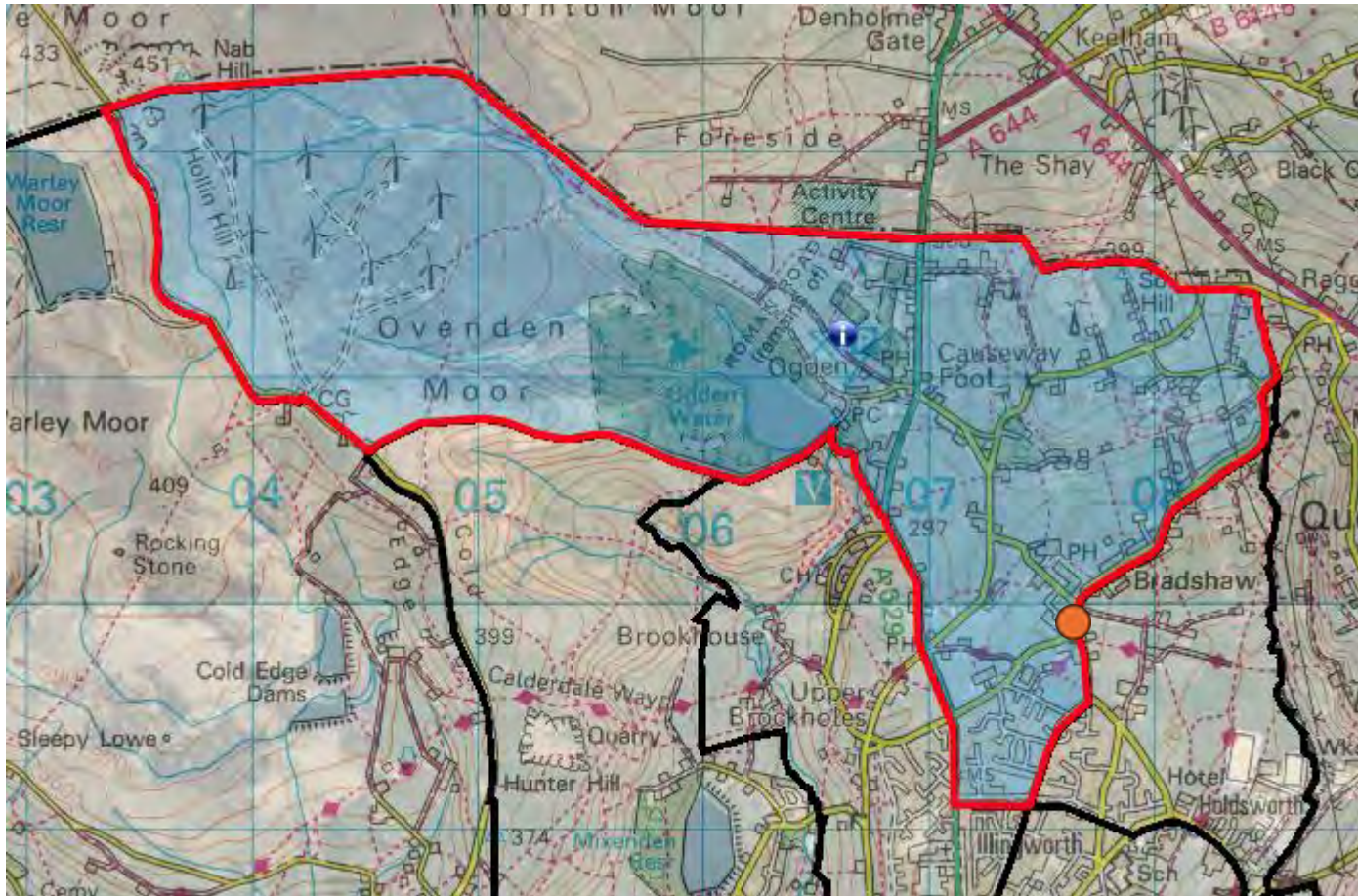


Crown copyright and database rights 2025 Ordnance Survey 0100023069@Bluesky International Limited and Getmapping Plc 2025

ILLINGWORTH & MIXENDEN WARD							
POLLING DISTRICT CODE	POLLING DISTRICT/ PLACE NAME	POLLING STATION	PARISH AREA	CONSTITUENCY	ELECTORATE (as at 1 <sup>st</sup> December 2024)	TOTAL ELECTORATE including LOCAL PLAN PROJECTED ELECTORATE	COMMENTS
GA	Ogden	St John's Parish Centre, Pavement Lane, Bradshaw, Halifax, HX2 9JJ	No	Halifax	1317	1317	Currently: part of FC Polling District 'Ogden' of existing Illingworth & Mixenden Ward.  Comments welcomed on the proposals.
GB	Bradshaw	St John's Parish Centre, Pavement Lane, Bradshaw, Halifax, HX2 9JJ	No	Halifax	1339	1339	Currently: part of FC Polling District 'Ogden' of existing Illingworth & Mixenden Ward.  Comments welcomed on the proposals.
GC	Whitehill	Illingworth St Mary's Cricket Club, The Ainleys, Alloe Field View, Illingworth, Halifax, HX2 9EP	No	Halifax	1586	2030	Currently: part of FD Polling District 'Whitehill' of existing Illingworth & Mixenden Ward.  Comments welcomed on the proposals.
GD	Ash Tree	Holy Nativity Church, Sunnybank Road, Mixenden, Halifax, HX2 8RX	No	Halifax	976	976	Currently: FB Polling District 'Ash Tree' of existing Illingworth & Mixenden Ward.  Comments welcomed on the proposals.

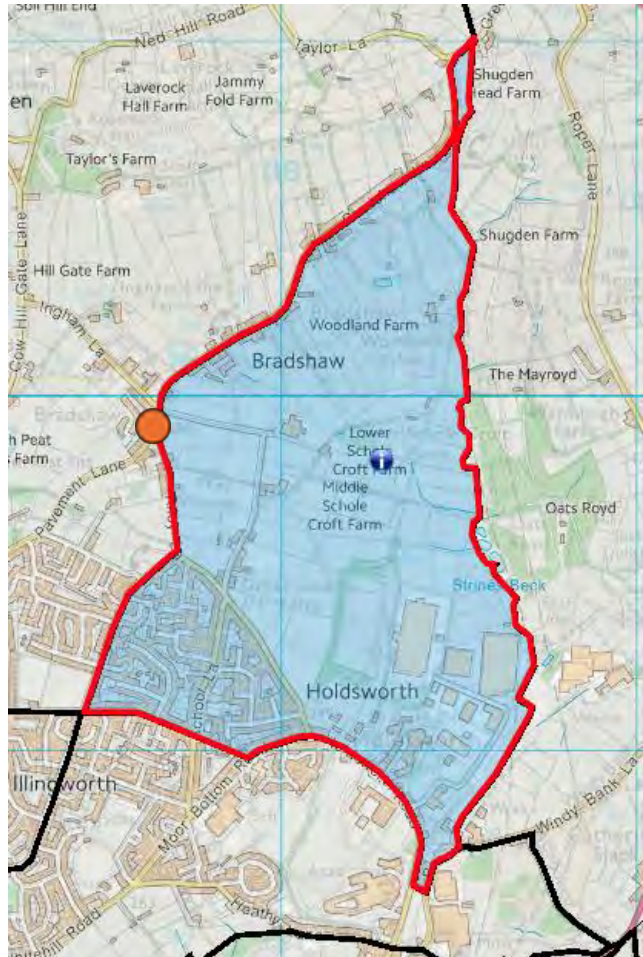
GE	Mixenden	Mixenden Activity Centre, Clough Lane, Mixenden, Halifax, HX2 8SH	No	Halifax	1440	1576	<p>Currently: FA Polling District of existing Illingworth &amp; Mixenden Ward.</p> <p>CAFM currently working on a Community Asset Transfer of this building, therefore polling station location may need to be relocated in the future.</p> <p>Comments welcomed on the proposals.</p>
GF	Abbey Park	Illingworth Moor Methodist Church, Keighley Road, Illingworth, Halifax, HX2 9LL	No	Halifax	1787	1863	<p>Currently: part FD Polling District 'White Hill' and FE Polling District 'Abbey Park' of existing Illingworth &amp; Mixenden Ward.</p> <p>Comments welcomed on the proposals.</p>
<b>ILLINGWORTH &amp; MIXENDEN WARD</b>				<b>Electorate Totals</b>	<b>8445</b>	<b>9101</b>	

Ward:	ILLINGWORTH & MIXENDEN
Polling District:	GA OGDEN
Polling Place:	ST JOHN'S PARISH CENTRE, PAVEMENT LANE, BRADSHAW, HALIFAX, HX2 9JJ



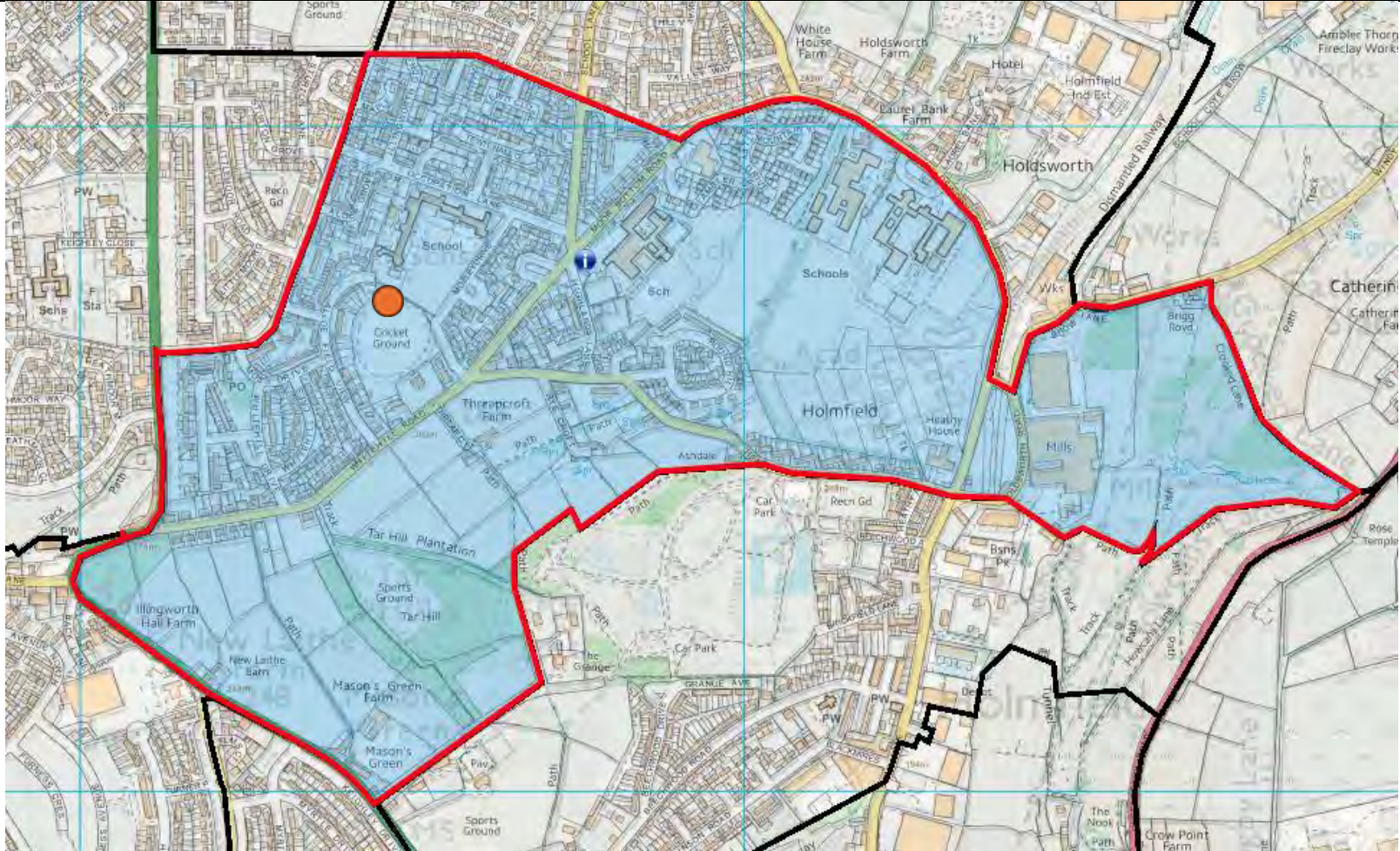
Crown copyright and database rights 2025 Ordnance Survey 0100023069@Bluesky International Limited and Getmapping Plc 2025

Ward:	ILLINGWORTH & MIXENDEN
Polling District:	GB BRADSHAW
Polling Place:	ST JOHN'S PARISH CENTRE, PAVEMENT LANE, BRADSHAW, HALIFAX, HX2 9JJ



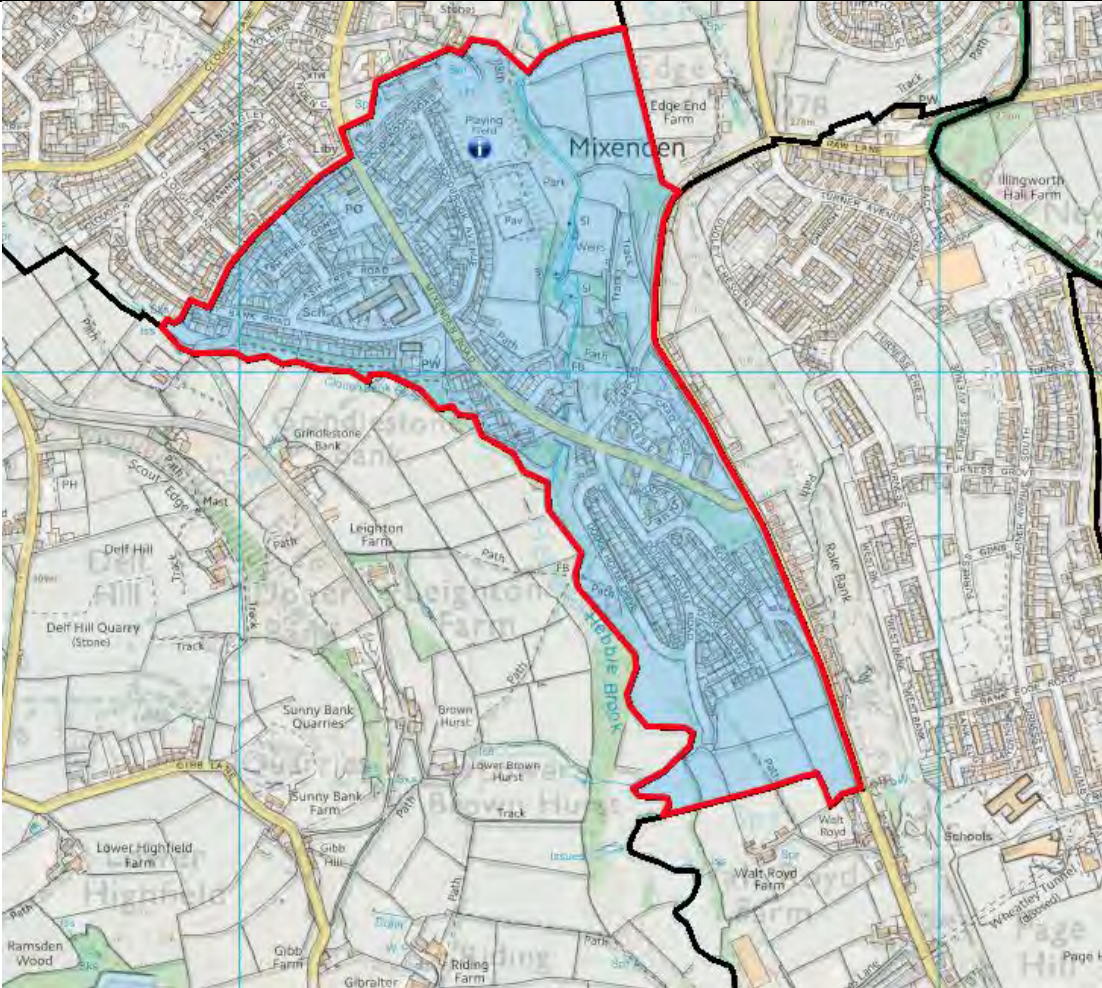
Crown copyright and database rights 2025 Ordnance Survey 0100023069@Bluesky International Limited and Getmapping Plc 2025

Ward:	ILLINGWORTH & MIXENDEN
Polling District:	GC WHITEHILL
Polling Place:	ILLINGWORTH ST MARY'S CRICKET CLUB, THE AINLEYS, ALLOE FIELD VIEW, ILLINGWORTH, HALIFAX, HX2 9EP



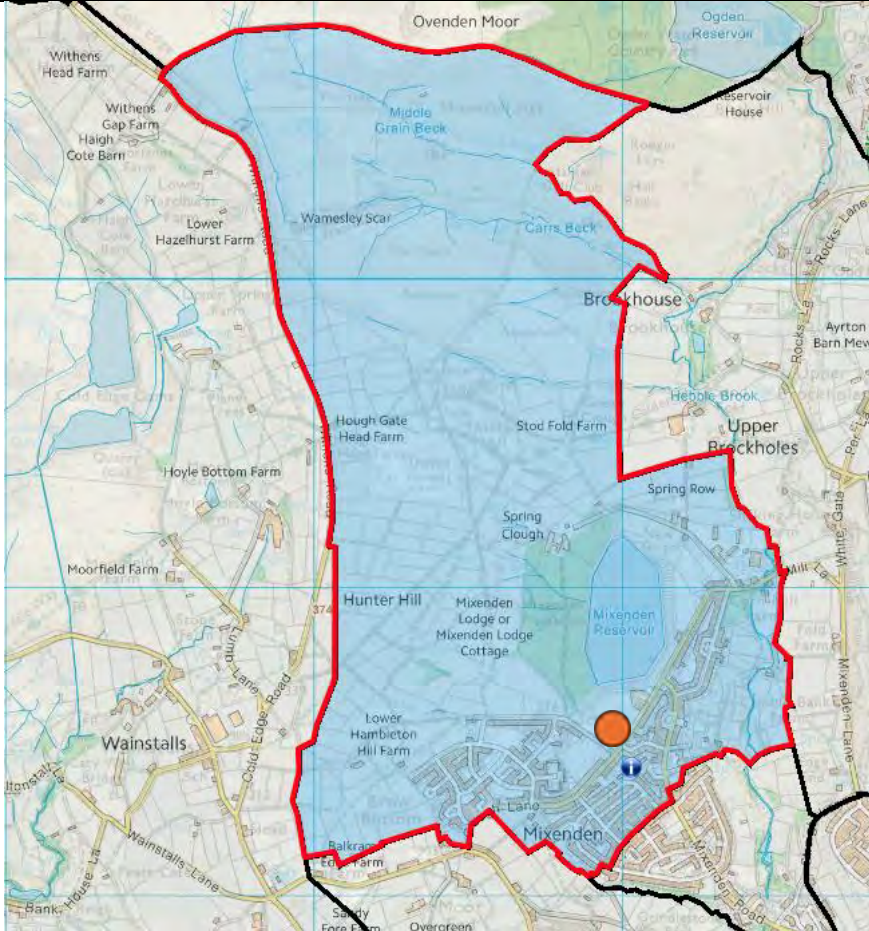
Crown copyright and database rights 2025 Ordnance Survey 0100023069@Bluesky International Limited and Getmapping Plc 2025

Ward:	ILLINGWORTH & MIXENDEN
Polling District:	GD ASH TREE
Polling Place:	HOLY NATIVITY CHURCH, SUNNYBANK ROAD, MIXENDEN, HALIFAX, HX2 8RX



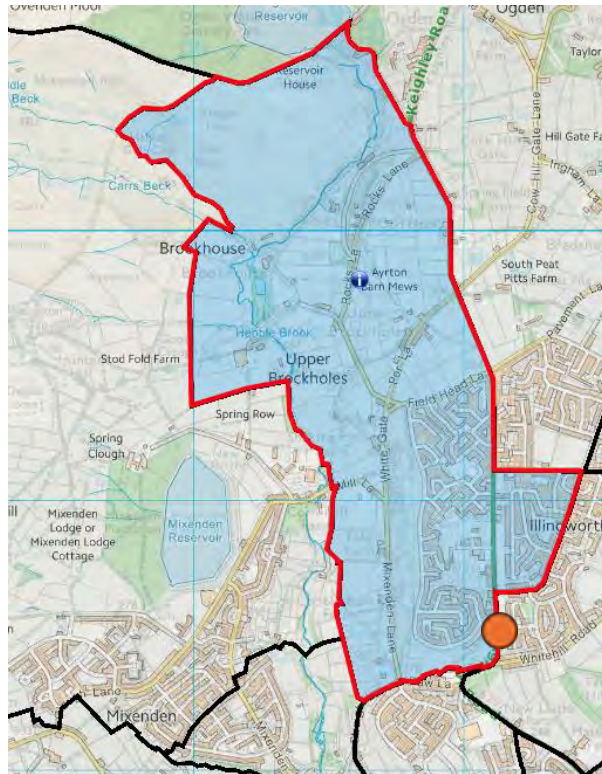
Crown copyright and database rights 2025 Ordnance Survey 0100023069@Bluesky International Limited and Getmapping Plc 2025

Ward:	ILLINGWORTH & MIXENDEN
Polling District:	GE MIXENDEN
Polling Place:	MIXENDEN ACTIVITY CENTRE, MIXENDEN LIBRARY, CLOUGH LANE, MIXENDEN, HX2 8SH



Crown copyright and database rights 2025 Ordnance Survey 0100023069@Bluesky International Limited and Getmapping Plc 2025

Ward:	ILLINGWORTH & MIXENDEN
Polling District:	GF ABBEY PARK
Polling Place:	ILLINGWORTH MOOR METHODIST CHURCH, KEIGHLEY ROAD, ILLINGWORTH, HALIFAX, HX2 9LL



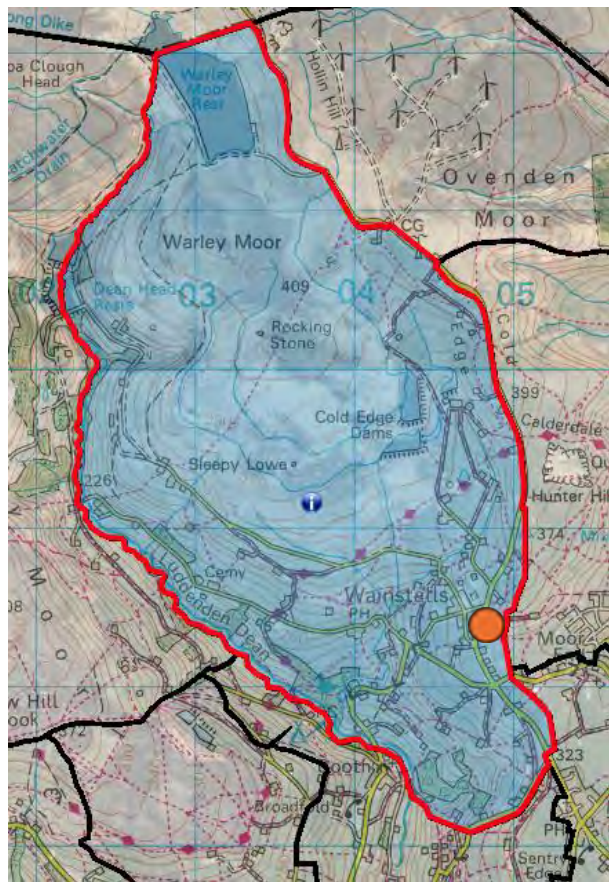
Crown copyright and database rights 2025 Ordnance Survey 0100023069@Bluesky International Limited and Getmapping Plc 2025

LUDDENDENFOOT WARD							
POLLING DISTRICT CODE	POLLING DISTRICT/ PLACE NAME	POLLING STATION	PARISH AREA	CONSTITUENCY	ELECTORATE (as at 1 <sup>st</sup> December 2024)	TOTAL ELECTORATE including LOCAL PLAN PROJECTED ELECTORATE	COMMENTS
HA	Wainstalls	Wainstalls Sports & Social Club, Wainstalls Road, Wainstalls, Halifax, HX2 7TE	No	Calder Valley	414	414	Currently: GA Polling District 'Wainstalls' of existing Luddendenfoot Ward.  Comments welcomed on the proposals.
HB	Mount Tabor	Mount Tabor Methodist Sunday School, Mount Tabor, Halifax, HX2 0UP	No	Halifax	479	479	Currently: SF Polling District 'Mount Tabor' and part SH Polling District 'Ovenden Wood' of existing Warley Ward.  It is necessary to retain this Polling District as the area falls within the Halifax Constituency.  Possibility that these premises are no longer available to the Returning Officer. There is no other venue within this Polling District to use, therefore it may be necessary to find an alternate polling station, possibly Wainstalls Sports & Social Club (situate in new Polling District HA).  Comments welcomed on the proposals.
HC	Luddenden	St Mary's Church, High Street, Luddenden, HX2 6PX	No	Calder Valley	1028	1028	Currently: GB Polling District 'Luddenden' of existing Luddendenfoot Ward.

HD	Butts Green	Luddendenfoot Academy, Burnley Road, Luddendenfoot, HX2 6AU	No	<b>Halifax</b>	44	44	<p>Currently: SD Polling District 'Warley Town' of existing Warley Ward.</p> <p>It is necessary to retain this Polling District as the area falls within the Halifax Constituency and the rest of this Ward are in the Calder Valley Constituency.</p> <p>Comments welcomed on the proposals.</p>
HE	Warley Wood	Luddendenfoot Academy, Burnley Road, Luddendenfoot, HX2 6AU	No	<b>Calder Valley</b>	764	764	<p>Currently: GD Polling District 'Warley Wood' of existing Luddendenfoot Ward.</p> <p>Comments welcomed on the proposals.</p>
HF	Luddendenfoot	Kershaw Crescent Community Centre, 51 Kershaw Crescent, Luddendenfoot, HX2 6NR	No	<b>Calder Valley</b>	1395	1424	<p>Currently: GC Polling District 'Luddendenfoot' and part of GF Polling District 'Boulderclough' in existing Luddendenfoot Ward.</p> <p>Alternative premises are being considered due to comments regarding lack of signage and difficulty in finding the polling station.</p> <p>Comments welcomed on the proposals.</p>
HG	Cragg Vale	St John The Baptist in the Wilderness Church Room, Church Bank Lane, Cragg Vale, Hebden Bridge, HX7 5TA	Yes*	<b>Calder Valley</b>	514	514	<p>Currently: GH Polling District 'Cragg Vale' of existing Luddendenfoot Ward.</p> <p>Comments welcomed on the proposals.</p> <p>*Township of Hebden Royd – Cragg Vale Ward</p>

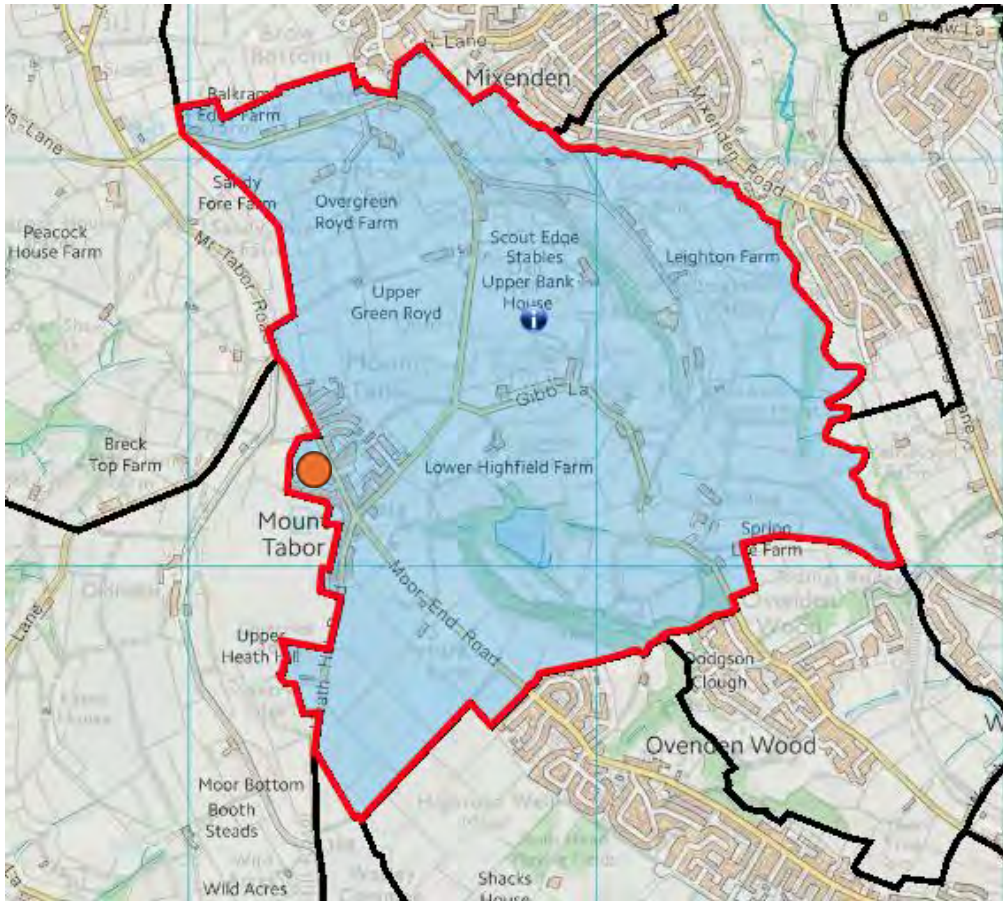
HH	Scout Road	St Michael's Parish Hall, Church Street, Mytholmroyd, HX7 5DS	Yes*	Calder Valley	939	939	Currently: GG Polling District 'Scout Road' of existing Luddendenfoot Ward.  Comments welcomed on the proposals.  *Township of Hebden Royd – Cragg Vale Ward
HJ	Caldene	Mytholmroyd Community & Leisure Centre, Caldene Avenue, Mytholmroyd, HX7 5AF	Yes*	Calder Valley	1188	1188	Currently: GJ Polling District 'Caldene' in existing Luddendenfoot Ward.  Comments welcomed on the proposals.  *Township of Hebden Royd – Caldene Ward
HK	White Lee	St Michael's Parish Hall, Church Street, Mytholmroyd, HX7 5DS	Yes*	Calder Valley	1336	1336	Currently: GK Polling District 'White Lee' of existing Luddendenfoot Ward.  Comments welcomed on the proposals.  *Township of Hebden Royd – White Lee Ward
HL	Midgley	Midgley Community Room, 4B Towngate, Midgely, Luddendenfoot, HX2 6UE	No	Calder Valley	364	372	Currently: GE Polling District 'Midgley' of existing Luddendenfoot Ward.  Comments welcomed on the proposals.
<b>LUDDENDENFOOT WARD</b>				<b>Electorate Totals</b>	<b>8465</b>	<b>8502</b>	

Ward:	LUDDENDENFOOT
Polling District:	HA WAINSTALLS
Polling Place:	WAINSTALLS SPORTS AND SOCIAL CLUB, WAINSTALLS ROAD, WAINSTALLS, HALIFAX, HX2 7TE



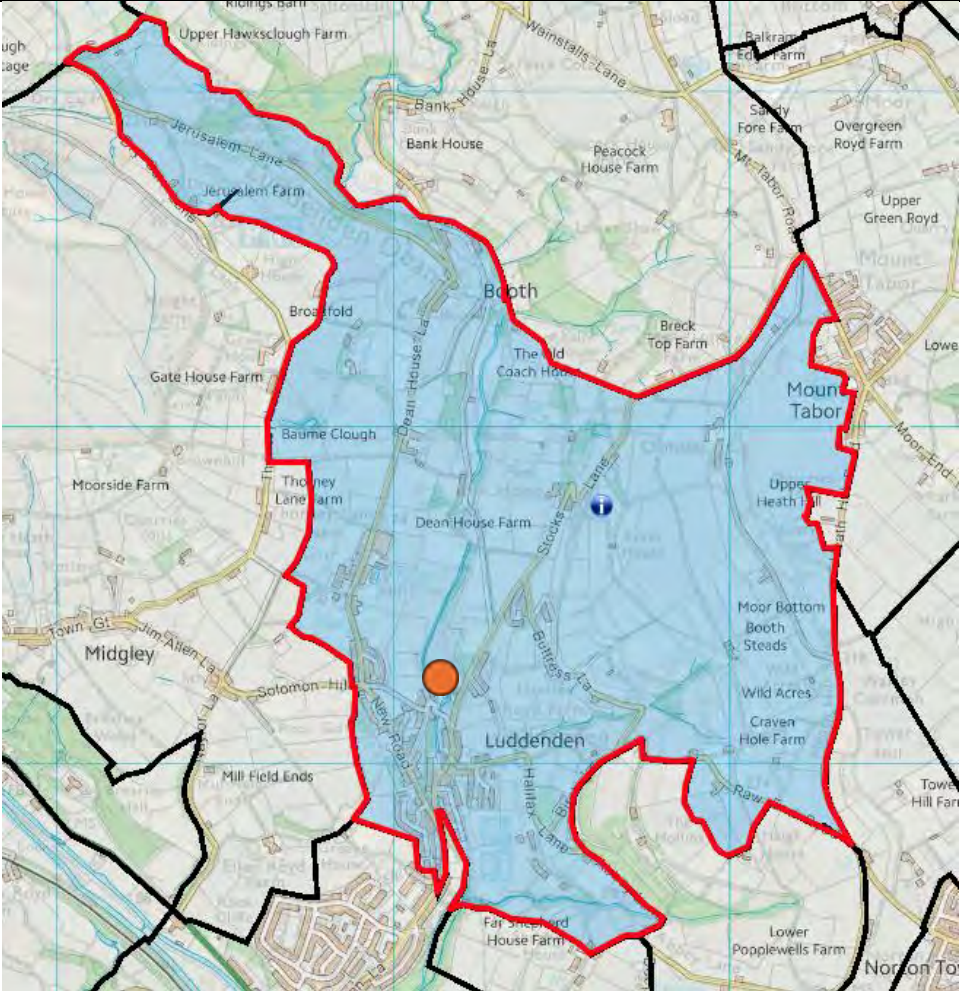
Crown copyright and database rights 2025 Ordnance Survey 0100023069@Bluesky International Limited and Getmapping Plc 2025

Ward:	LUDDENDENFOOT
Polling District:	HB MOUNT TABOR
Polling Place:	MOUNT TABOR METHODIST SUNDAY SCHOOL, MOUNT TABOR, HALIFAX, HX2 0UP




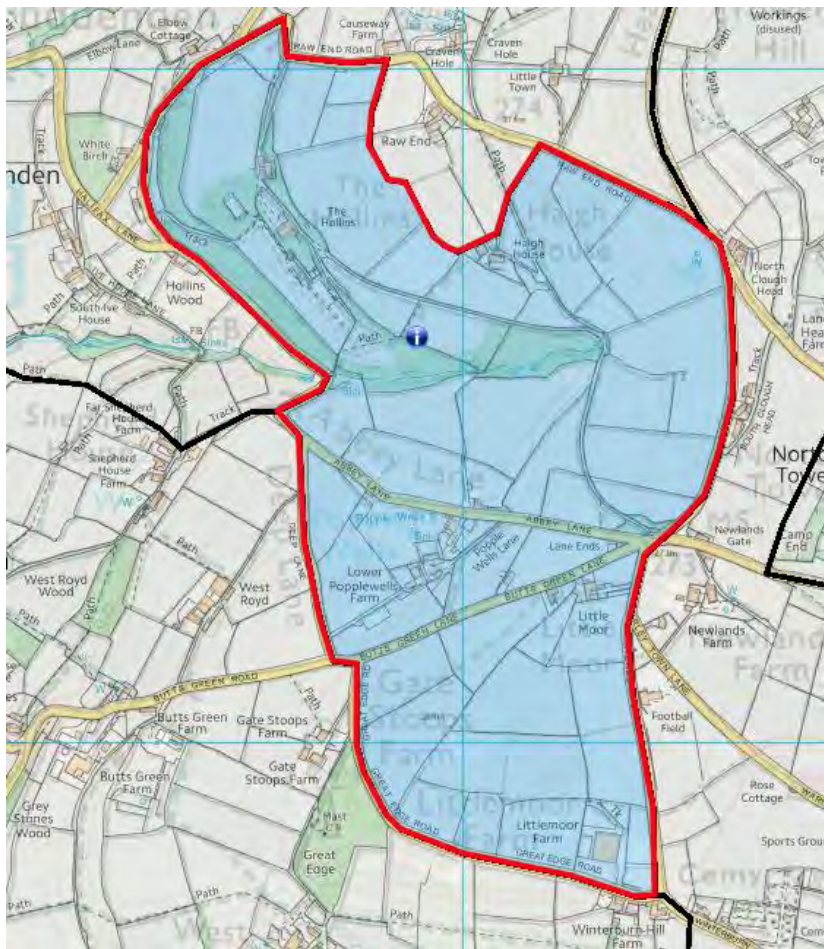
Crown copyright and database rights 2025 Ordnance Survey 0100023069@Bluesky International Limited and Getmapping Plc 2025

Ward:	LUDDENDENFOOT
Polling District:	HC LUDDENDEN
Polling Place:	ST MARYS CHURCH, HIGH STREET, LUDDENDEN, HALIFAX, HX2 6PX



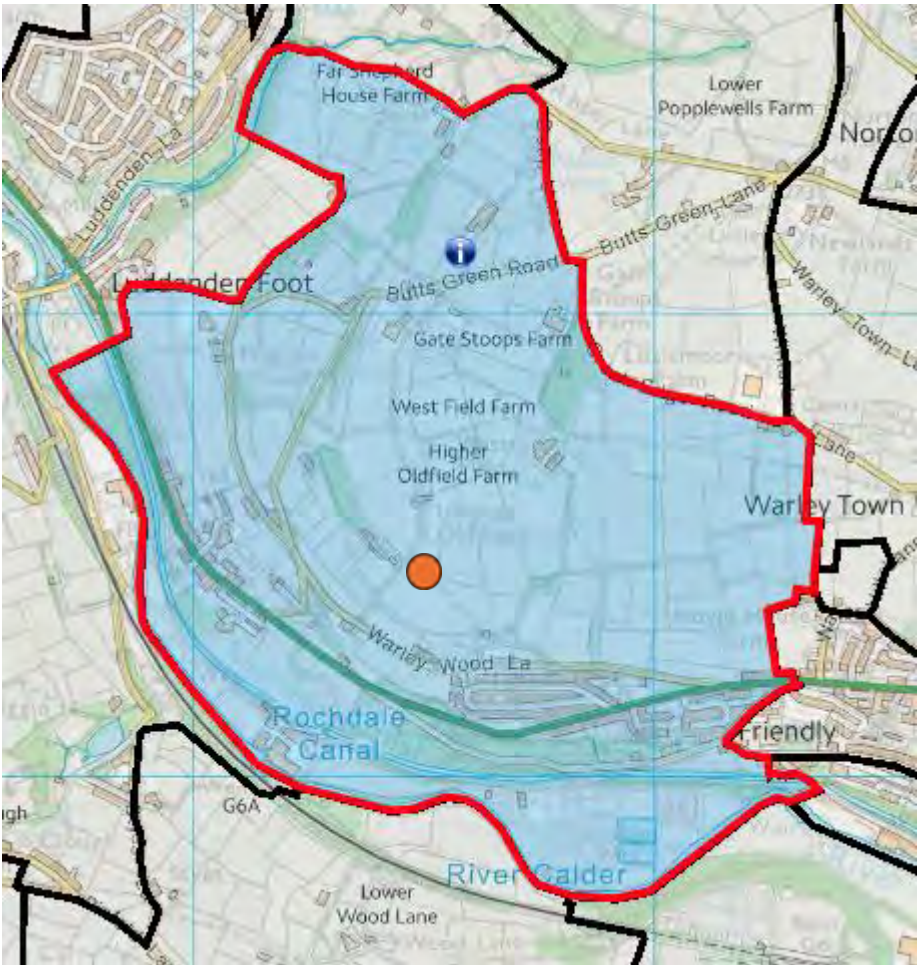
Crown copyright and database rights 2025 Ordnance Survey 0100023069@Bluesky International Limited and Getmapping Plc 2025

Ward:	LUDDENDENFOOT
Polling District:	HD BUTTS GREEN
Polling Place:	LUDDENDENFOOT ACADEMY, BURNLEY ROAD, LUDDENDENFOOT, HALIFAX, HX2 6AU  See HE



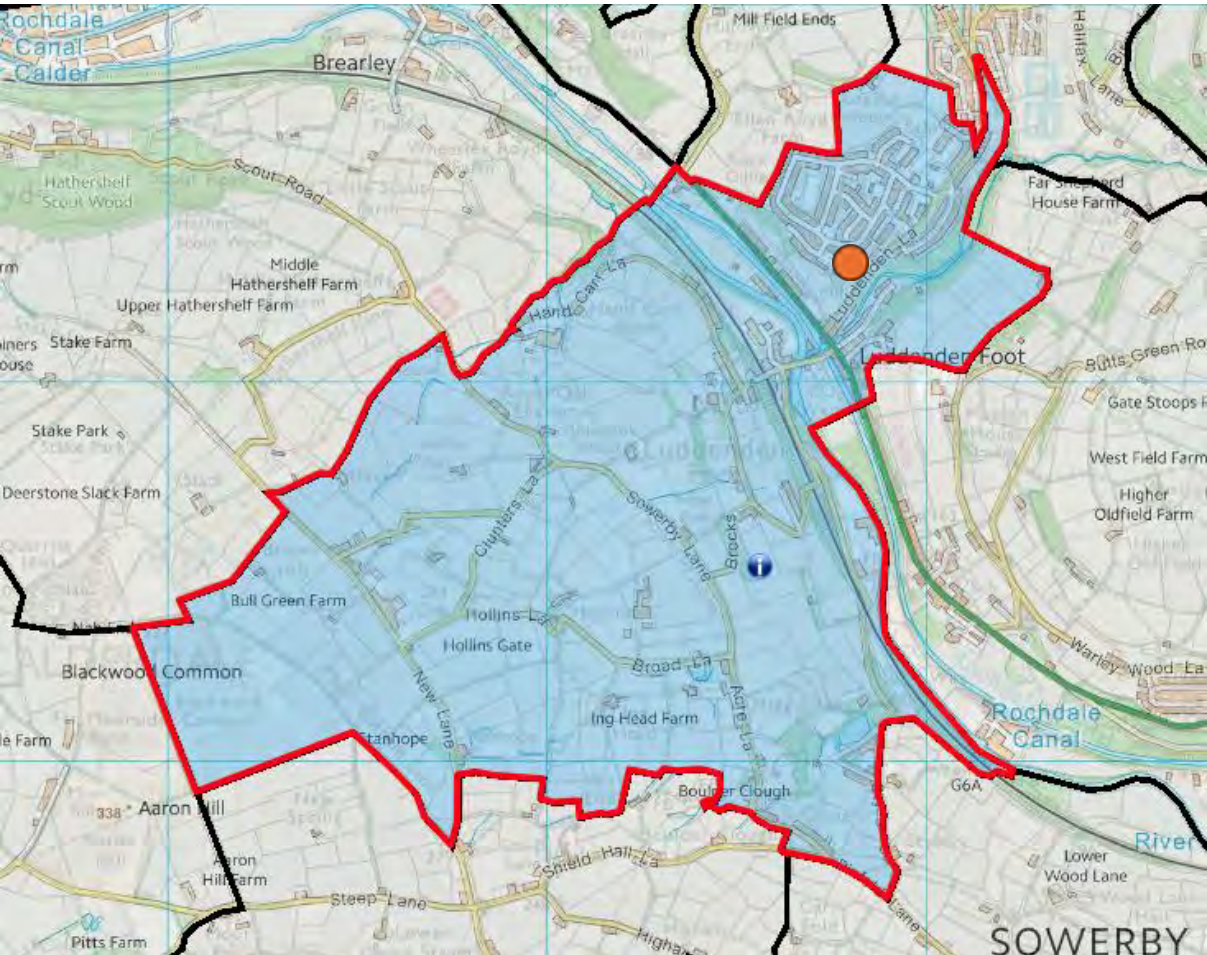
Crown copyright and database rights 2025 Ordnance Survey 0100023069@Bluesky International Limited and Getmapping Plc 2025

Ward:	LUDDENDENFOOT
Polling District:	HE WARLEY WOOD
Polling Place:	LUDDENDENFOOT ACADEMY, BURNLEY ROAD, LUDDENDENFOOT, HALIFAX, HX2 6AU



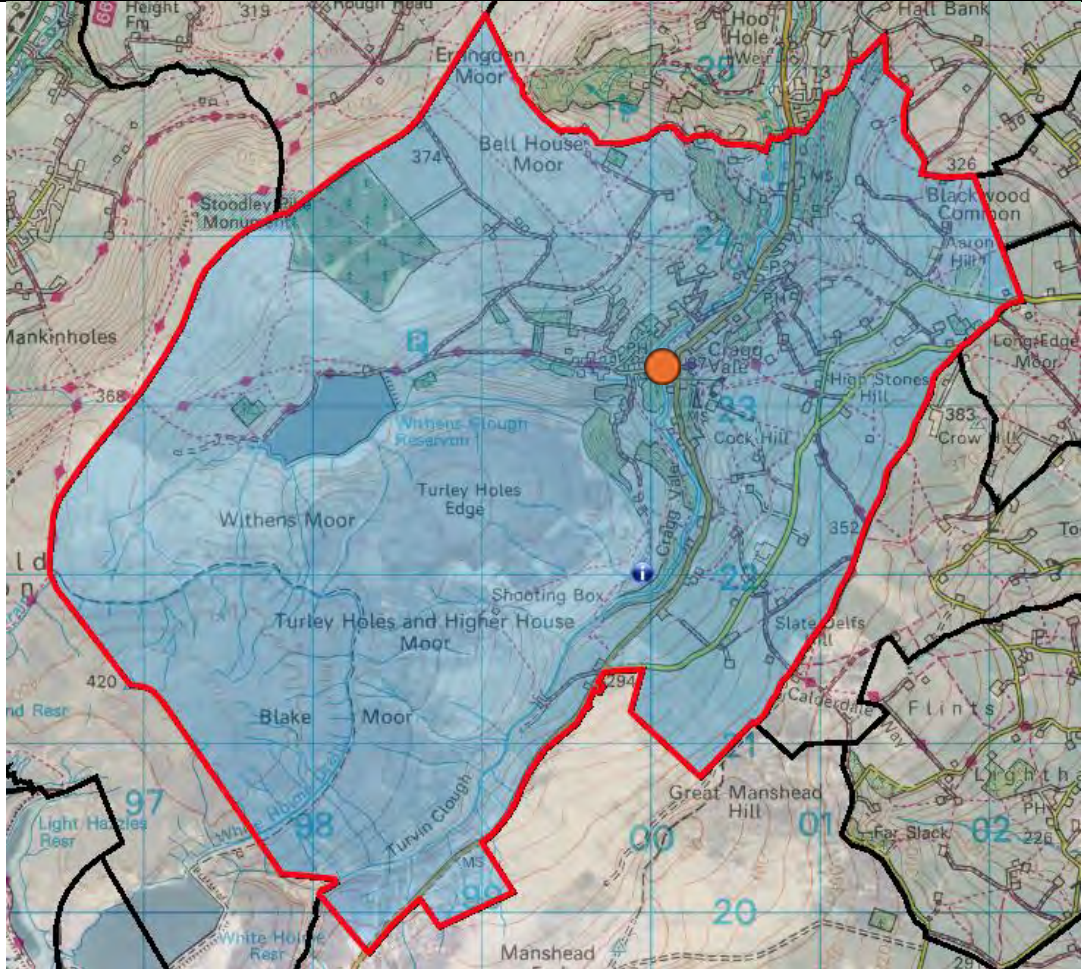
Crown copyright and database rights 2025 Ordnance Survey 0100023069@Bluesky International Limited and Getmapping Plc 2025

Ward:	LUDDENDENFOOT
Polling District:	HF LUDDENDENFOOT
Polling Place:	KERSHAW CRESCENT COMMUNITY CENTRE, 51 KERSHAW CRESCENT, LUDDENDENFOOT, HX2 6NR



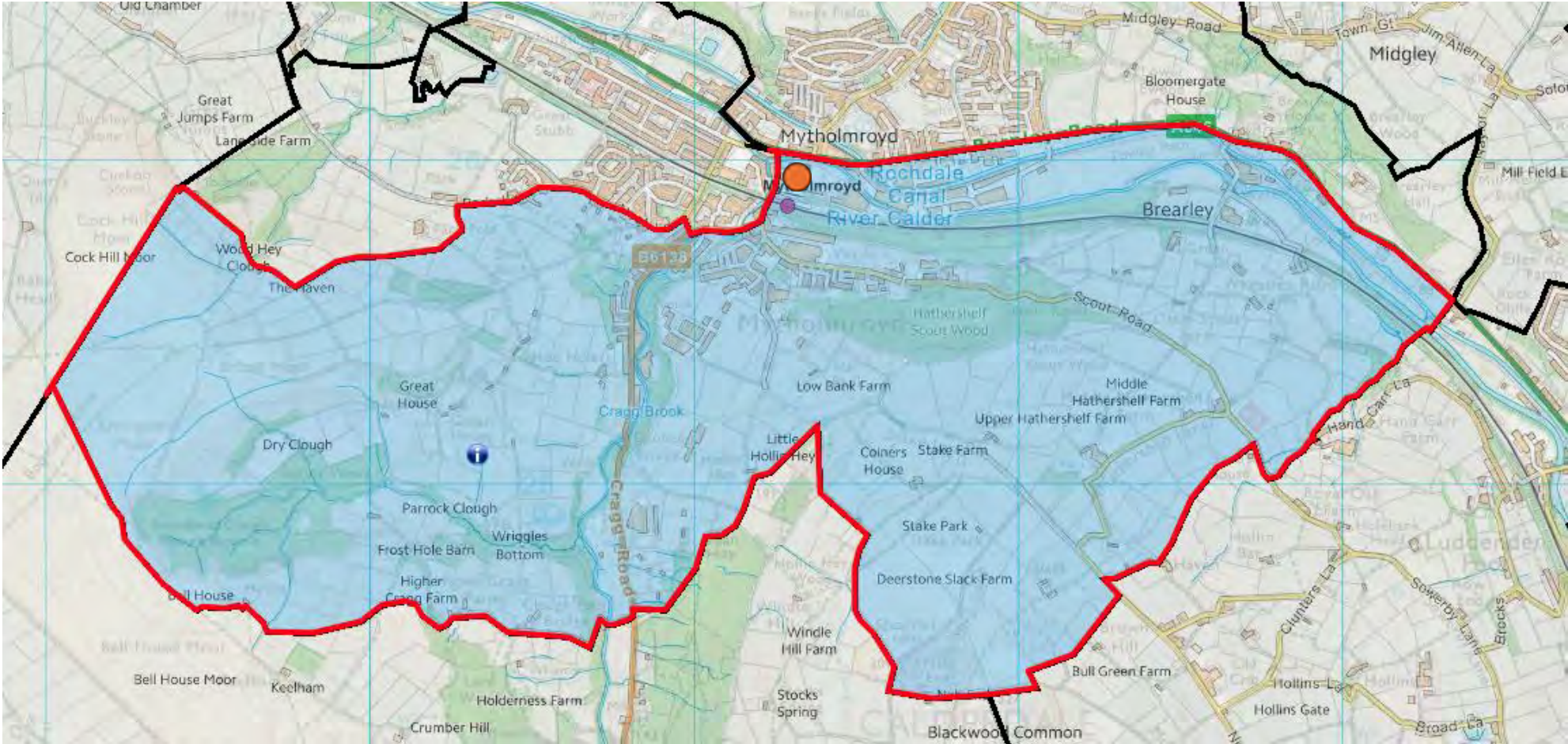
Crown copyright and database rights 2025 Ordnance Survey 0100023069@Bluesky International Limited and Getmapping Plc 2025

Ward:	LUDDENDENFOOT
Polling District:	HG CRAGG VALE
Polling Place:	ST JOHN THE BAPTIST IN THE WILDERNESS CHURCH ROOM, CHURCH BANK LANE, CRAGG VALE, HEBDEN BRIDGE, HX7 5TA



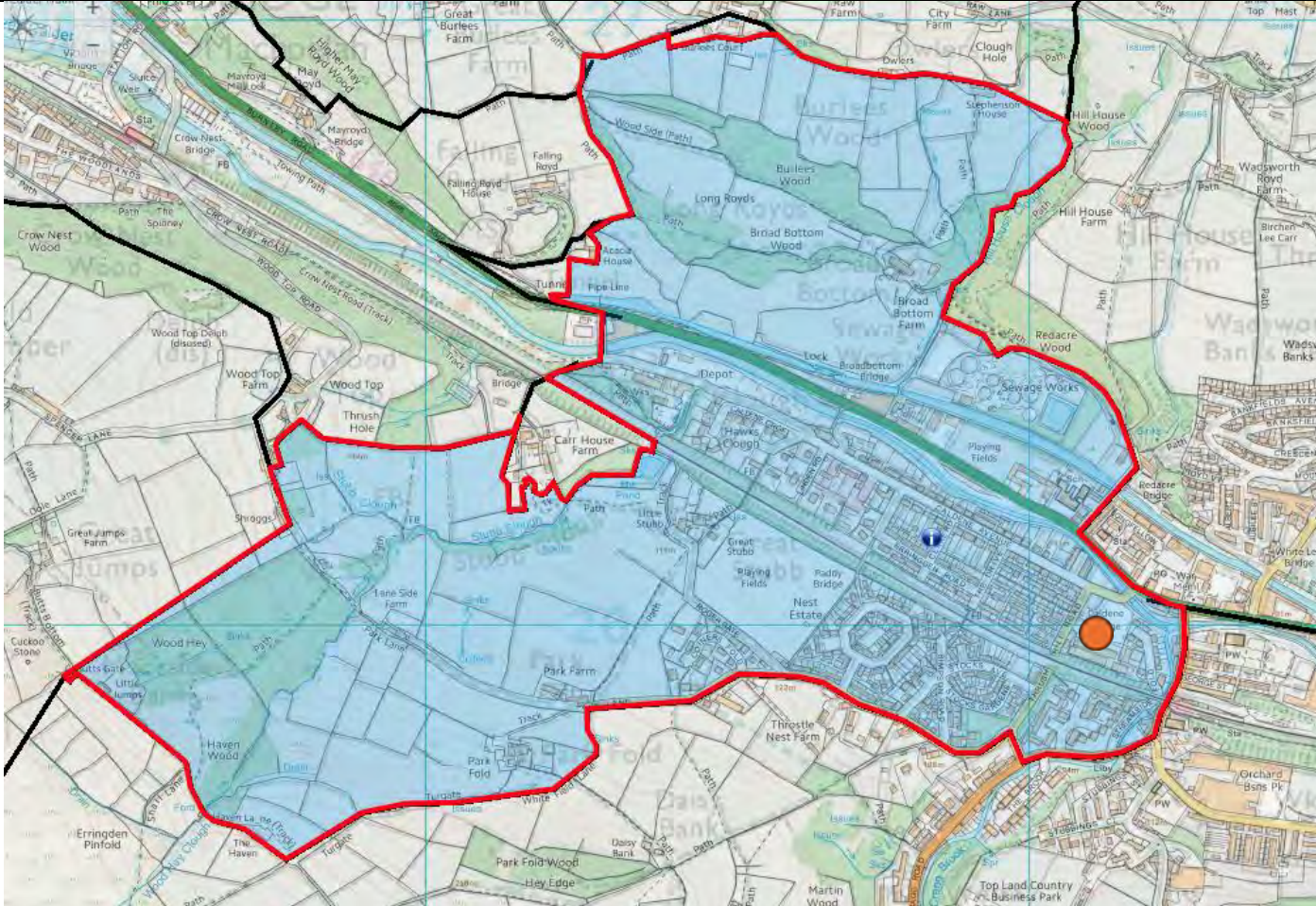
Crown copyright and database rights 2025 Ordnance Survey 0100023069@Bluesky International Limited and Getmapping Plc 2025

Ward:	LUDDENDENFOOT
Polling District:	HH SCOUT ROAD
Polling Place:	ST MICHAELS PARISH HALL, CHURCH STREET, MYTHOLMROYD, HEBDEN BRIDGE, HX7 5DS



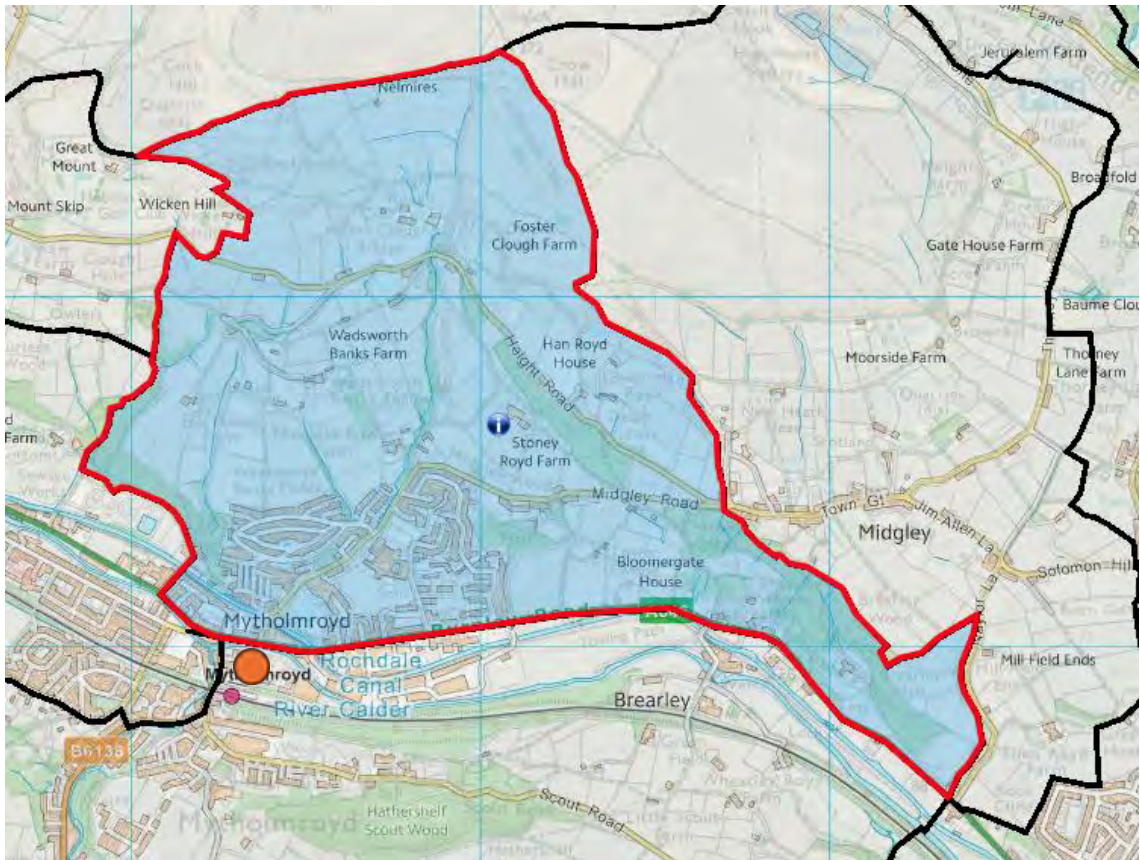
Crown copyright and database rights 2025 Ordnance Survey 0100023069@Bluesky International Limited and Getmapping Plc 2025

Ward:	LUDDENDENFOOT
Polling District:	HJ CALDENE
Polling Place:	MYTHOLMROYD COMMUNITY AND LEISURE CENTRE, CALDENE AVENUE, MYTHOLMROYD, HEBDEN BRIDGE, HX7 5AF



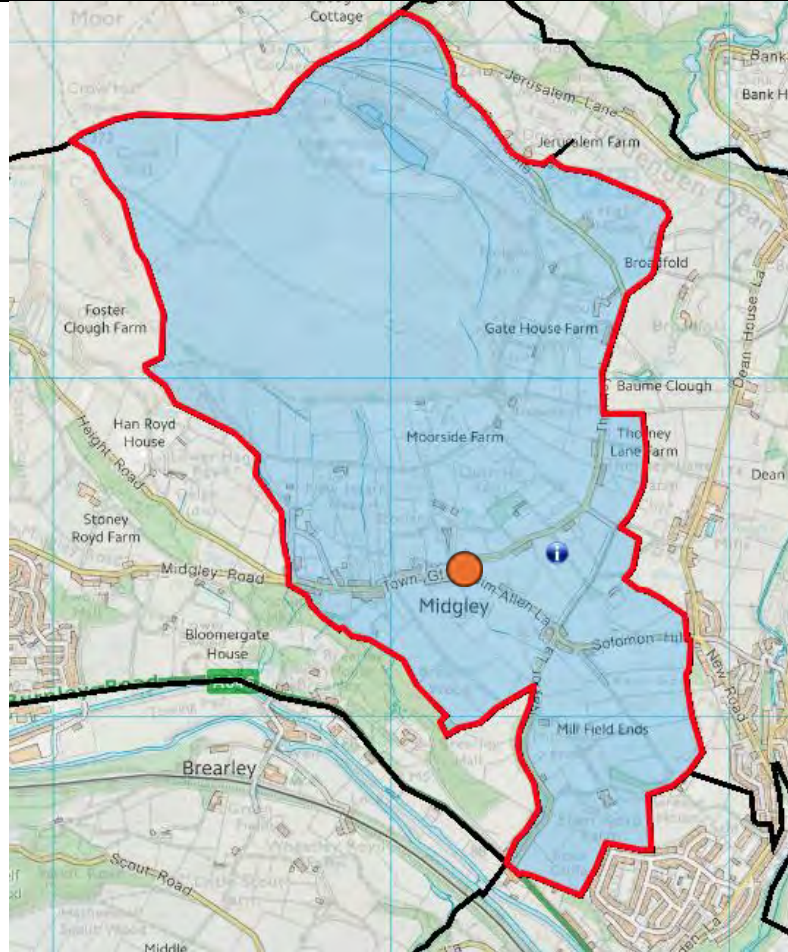
Crown copyright and database rights 2025 Ordnance Survey 0100023069@Bluesky International Limited and Getmapping Plc 2025

Ward:	LUDDENDENFOOT
Polling District:	HK WHITE LEE
Polling Place:	ST MICHAELS PARISH HALL, CHURCH STREET, MYTHOLMROYD, HEBDEN BRIDGE, HX7 5DS



Crown copyright and database rights 2025 Ordnance Survey 0100023069@Bluesky International Limited and Getmapping Plc 2025

Ward:	LUDDENDENFOOT
Polling District:	HL MIDGLEY
Polling Place:	MIDGLEY COMMUNITY ROOM, 4B TOWNGATE, MIDGLEY, LUDDENDENFOOT, HALIFAX, HX2 6UE

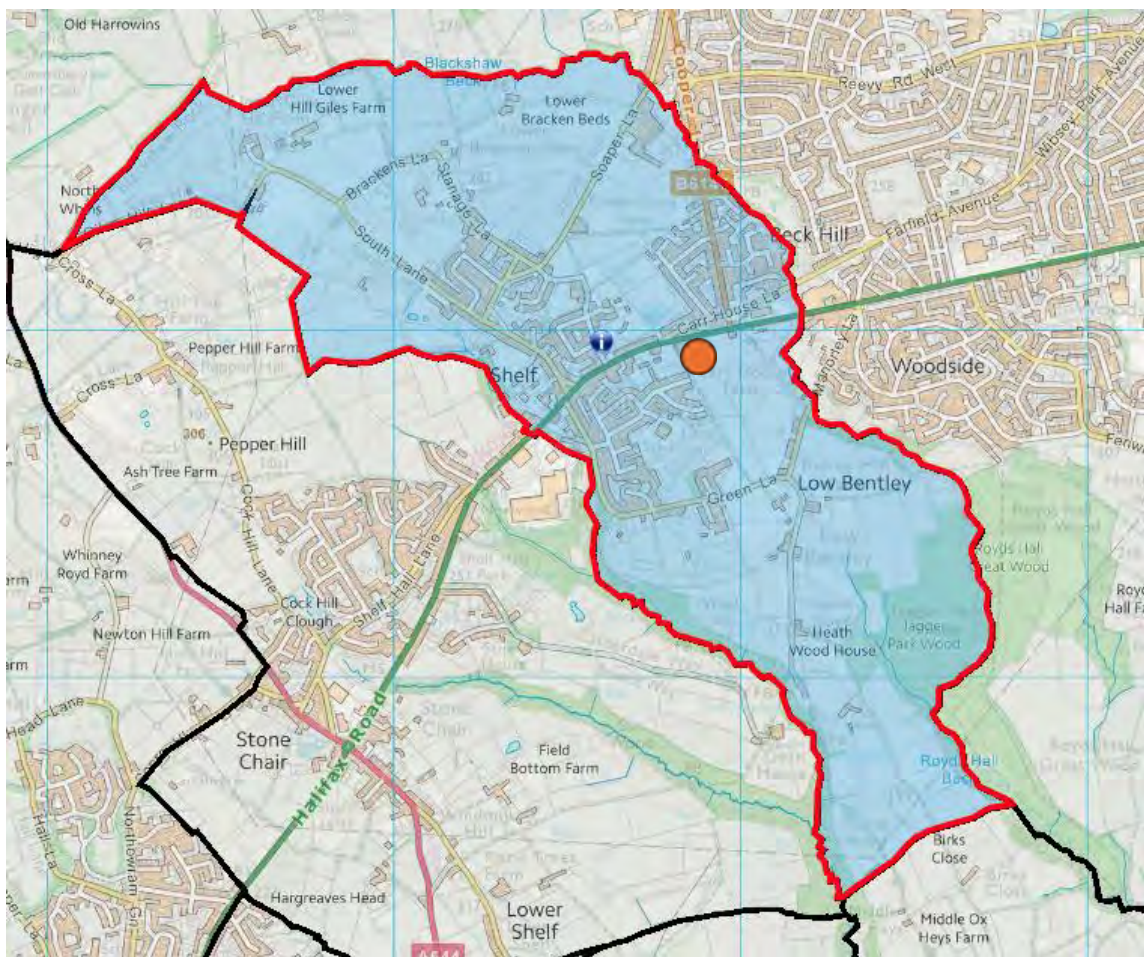


Crown copyright and database rights 2025 Ordnance Survey 0100023069@Bluesky International Limited and Getmapping Plc 2025

NORTHOWRAM & SHELF WARD							
POLLING DISTRICT CODE	POLLING DISTRICT/ PLACE NAME	POLLING STATION	PARISH AREA	CONSTITUENCY	ELECTORATE (as at 1 <sup>st</sup> December 2024)	TOTAL ELECTORATE including LOCAL PLAN PROJECTED ELECTORATE	COMMENTS
JA	Witchfield Hill	Bethel Chapel, Carr House Road, Shelf, HX3 7RS	No	<b>Halifax</b>	1980	2165	Currently: part HD Polling District 'Shelf' and HE Polling District 'Witchfield Hill' in existing Northowram & Shelf Ward.  Comments welcomed on the proposals.
JB	Shelf	Stone Chair Variety Club, Brighouse & Denholme Gate Road, Shelf, HX3 7LB	No	<b>Halifax</b>	1929	2449	Currently: part HD Polling District 'Shelf' in existing Northowram & Shelf Ward.  Comments welcomed on the proposals.
JC	Hedge Top	Hedge Top Cricket Club, Westercroft Lane, Northowram, HX3 7EN	No	<b>Halifax</b>	553	609	Currently: part HA Polling District 'Northowram Green' and part HB Polling District' in existing Northowram & Shelf Ward.  Comments welcomed on the proposals.

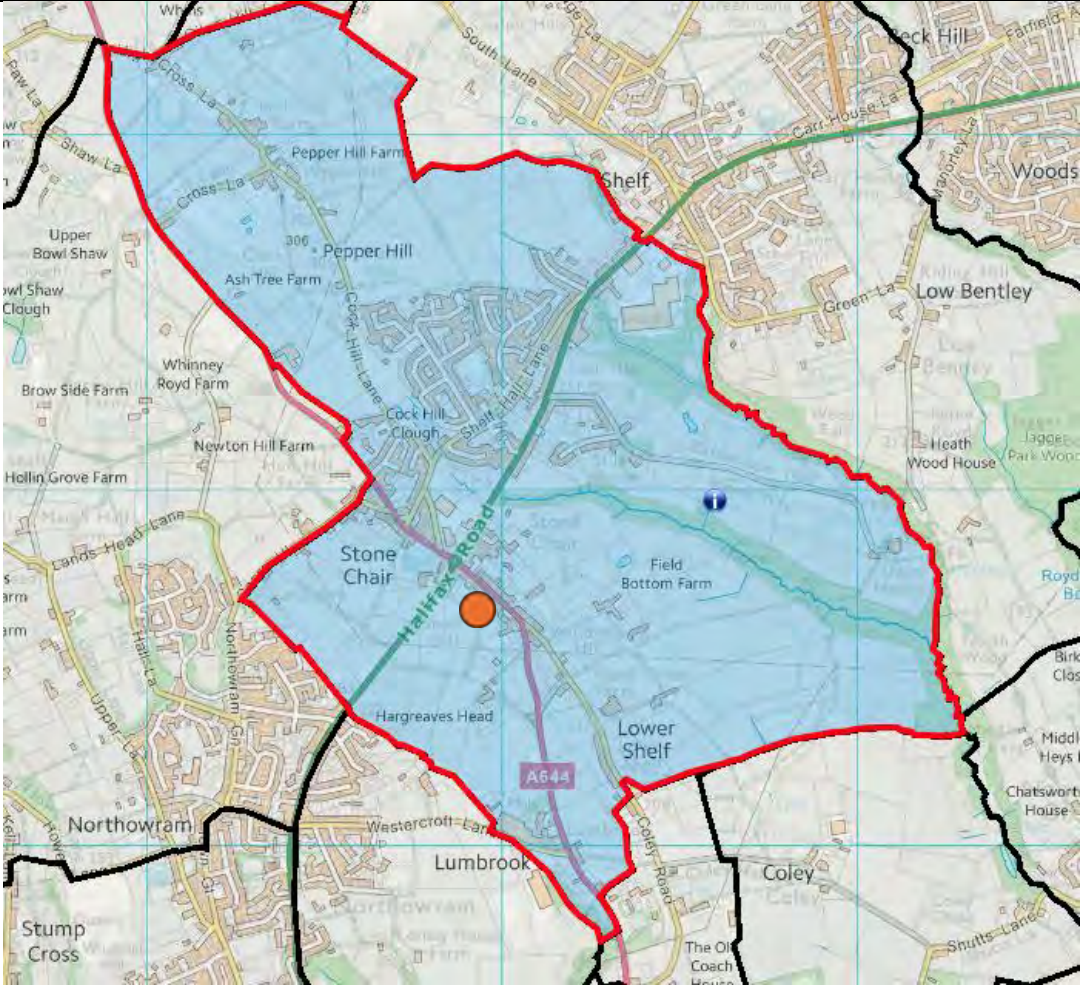
JD	Coley West	Hedge Top Cricket Club, Westercroft Lane, Northowram, HX3 7EN	No	Calder Valley	55	55	<p>Currently: part EB Polling District 'Hipperholme' in existing Hipperholme &amp; Lightcliffe Ward.</p> <p>It is necessary to create this polling district because of the Parliamentary and Local Government Boundary changes – this area remains in the Calder Valley Constituency, has been moved out of existing Hipperholme &amp; Lightcliffe Ward into the new Northowram &amp; Shelf Ward (rest of this Ward is in the Halifax Constituency).</p> <p>Comments welcomed on the proposals.</p>
JE	Back Clough	St Matthew's Church, Back Clough, Northowram, HX3 7JF	No	Halifax	1573	1655	<p>Currently: part HB Polling District 'Back Clough' in existing Northowram &amp; Shelf Ward.</p> <p>Comments welcomed on the proposals.</p>
JF	Northowram Green	Northowram Library, Lydgate, Northowram, HX3 7EJ	No	Halifax	1584	1835	<p>Currently: Part of HA Polling District 'Northowram Green' in existing Northowram &amp; Shelf Ward.</p> <p>Comments welcomed on the proposals.</p>
<b>NORTHOWRAM &amp; SHELF WARD</b>				<b>Electorate Totals</b>	<b>7674</b>	<b>8768</b>	

Ward:	NORTHOWRAM AND SHELF
Polling District:	JA WITCHFIELD HILL
Polling Place:	BETHEL CHAPEL, CARR HOUSE ROAD, SHELF, HALIFAX, HX3 7RS



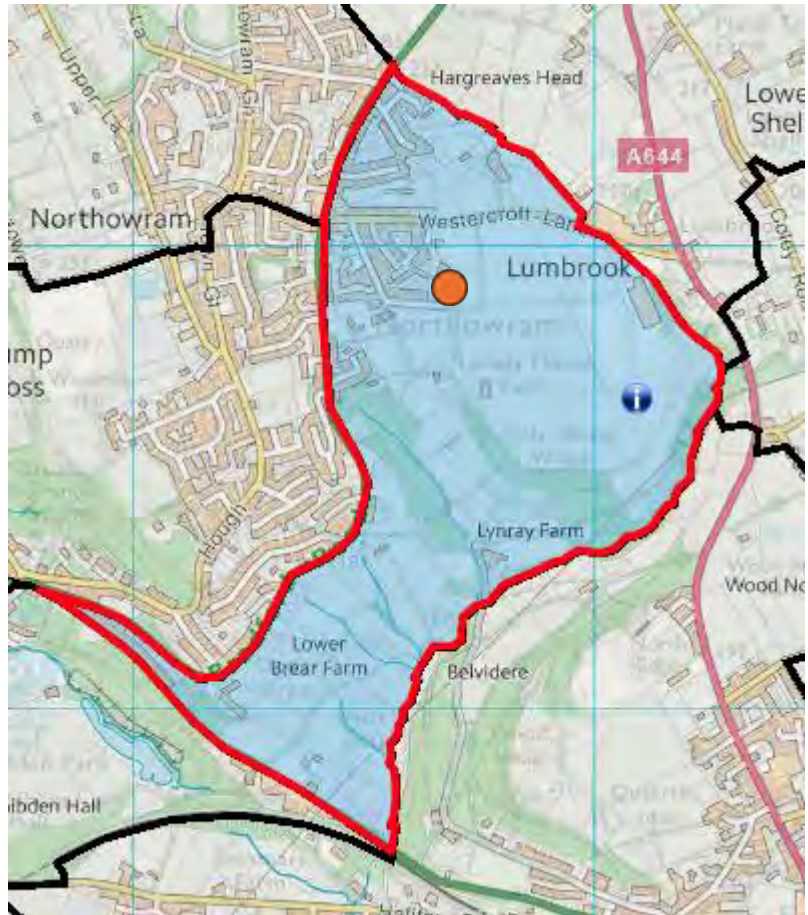
Crown copyright and database rights 2025 Ordnance Survey 0100023069@Bluesky International Limited and Getmapping Plc 2025

Ward:	NORTHOWRAM AND SHELF
Polling District:	JB SHELF
Polling Place:	STONE CHAIR VARIETY CLUB, BRIGHOUSE & DENHOLMEGATE ROAD, SHELF, HALIFAX, HX3 7LB



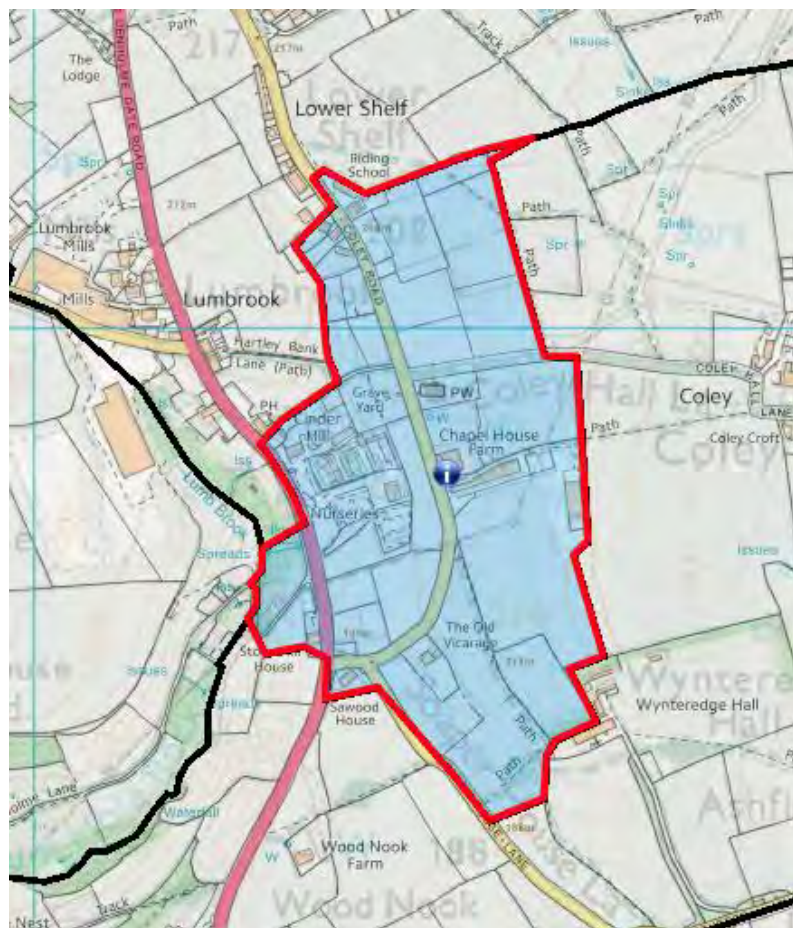
Crown copyright and database rights 2025 Ordnance Survey 0100023069@Bluesky International Limited and Getmapping Plc 2025

Ward:	NORTHOWRAM AND SHELF
Polling District:	JC HEDGE TOP
Polling Place:	HEDGE TOP CRICKET CLUB, WESTERCROFT LANE, NORTHOWRAM, HX3 7EN



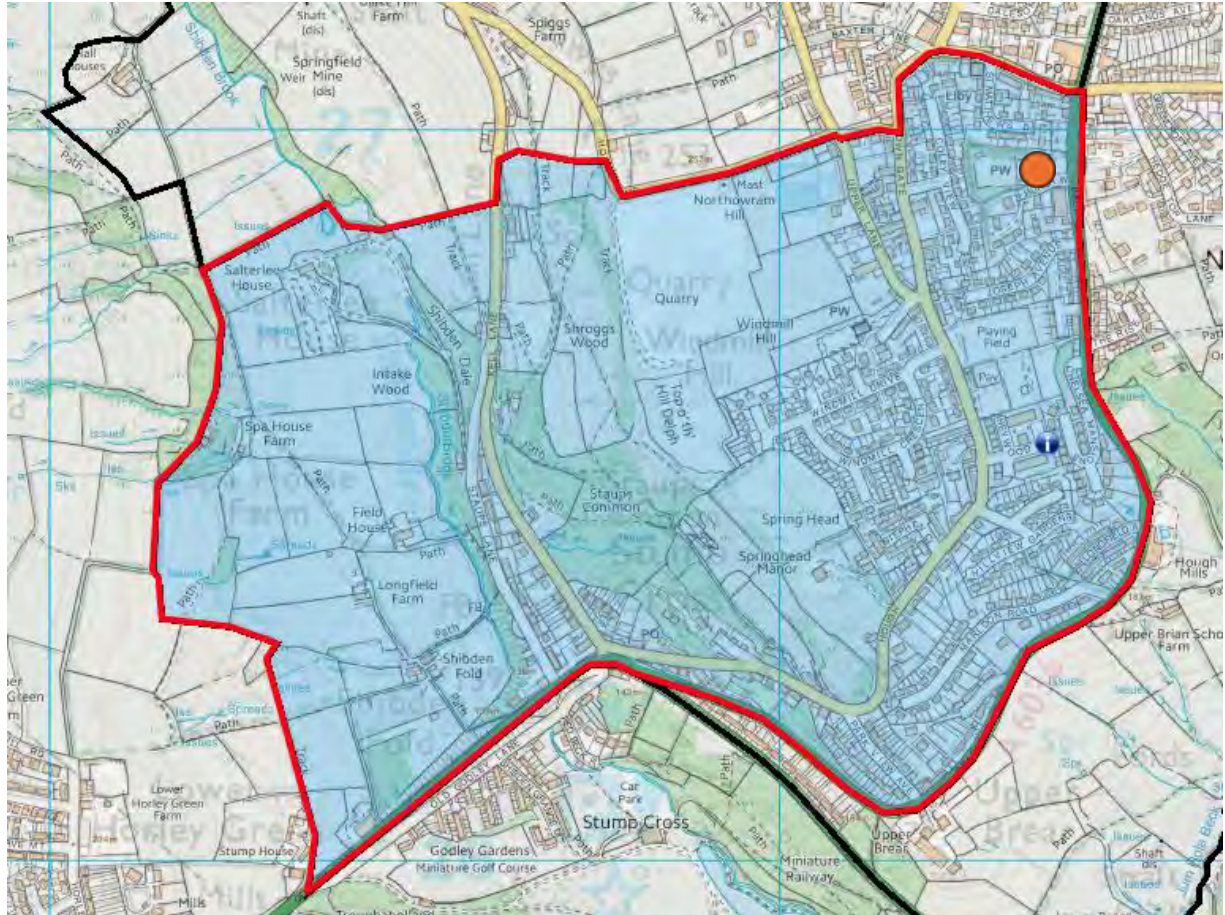
Crown copyright and database rights 2025 Ordnance Survey 0100023069@Bluesky International Limited and Getmapping Plc 2025

Ward:	NORTHOWRAM AND SHELF
Polling District:	JD COLEY WEST
Polling Place:	HEDGE TOP CRICKET CLUB, HEDGE TOP CRICKET CLUB, WESTERCROFT LANE, NORTHOWRAM, HX3 7EN ● See JC



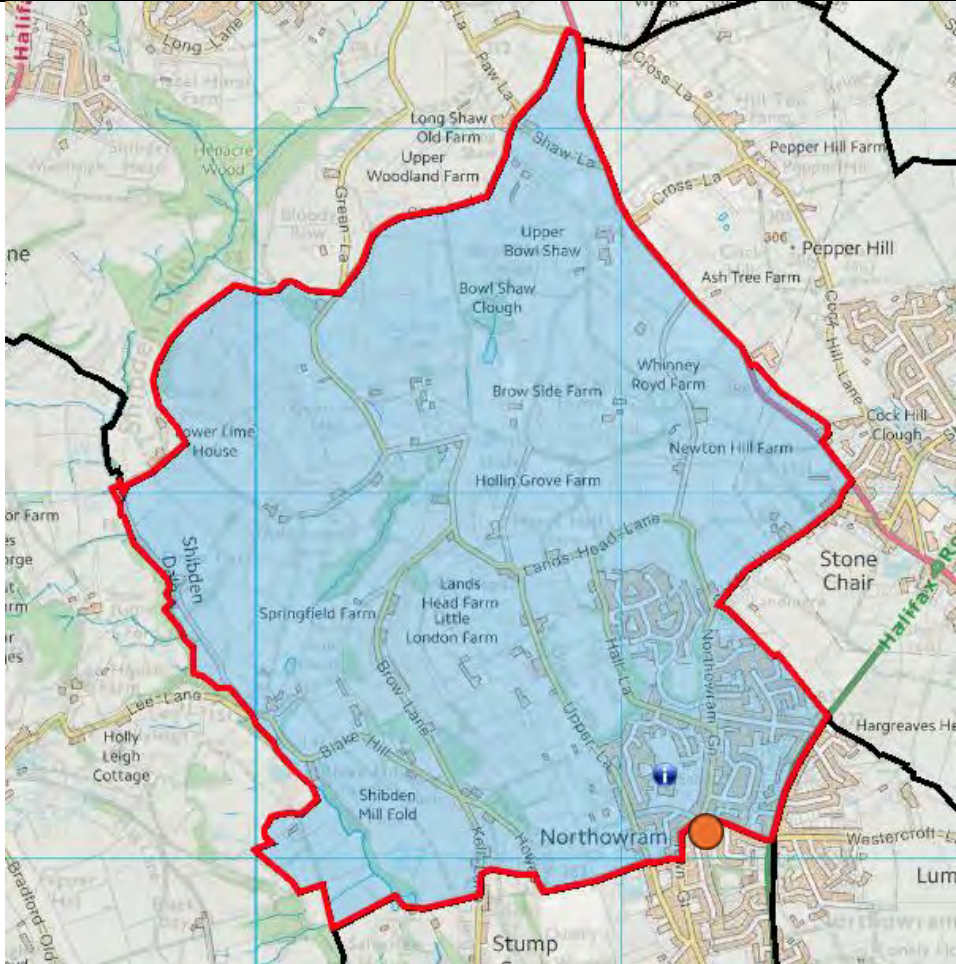
Crown copyright and database rights 2025 Ordnance Survey 0100023069@Bluesky International Limited and Getmapping Plc 2025

Ward:	NORTHOWRAM AND SHELF
Polling District:	JE BACK CLOUGH
Polling Place:	ST MATTHEWS CHURCH, BACK CLOUGH, NORTHOWRAM HX3 7JF



Crown copyright and database rights 2025 Ordnance Survey 0100023069@Bluesky International Limited and Getmapping Plc 2025

Ward:	NORTHOWRAM AND SHELF
Polling District:	JF NORTHOWRAM GREEN
Polling Place:	NORTHOWRAM LIBRARY, LYDGATE, NORTHOWRAM, HX3 7EJ

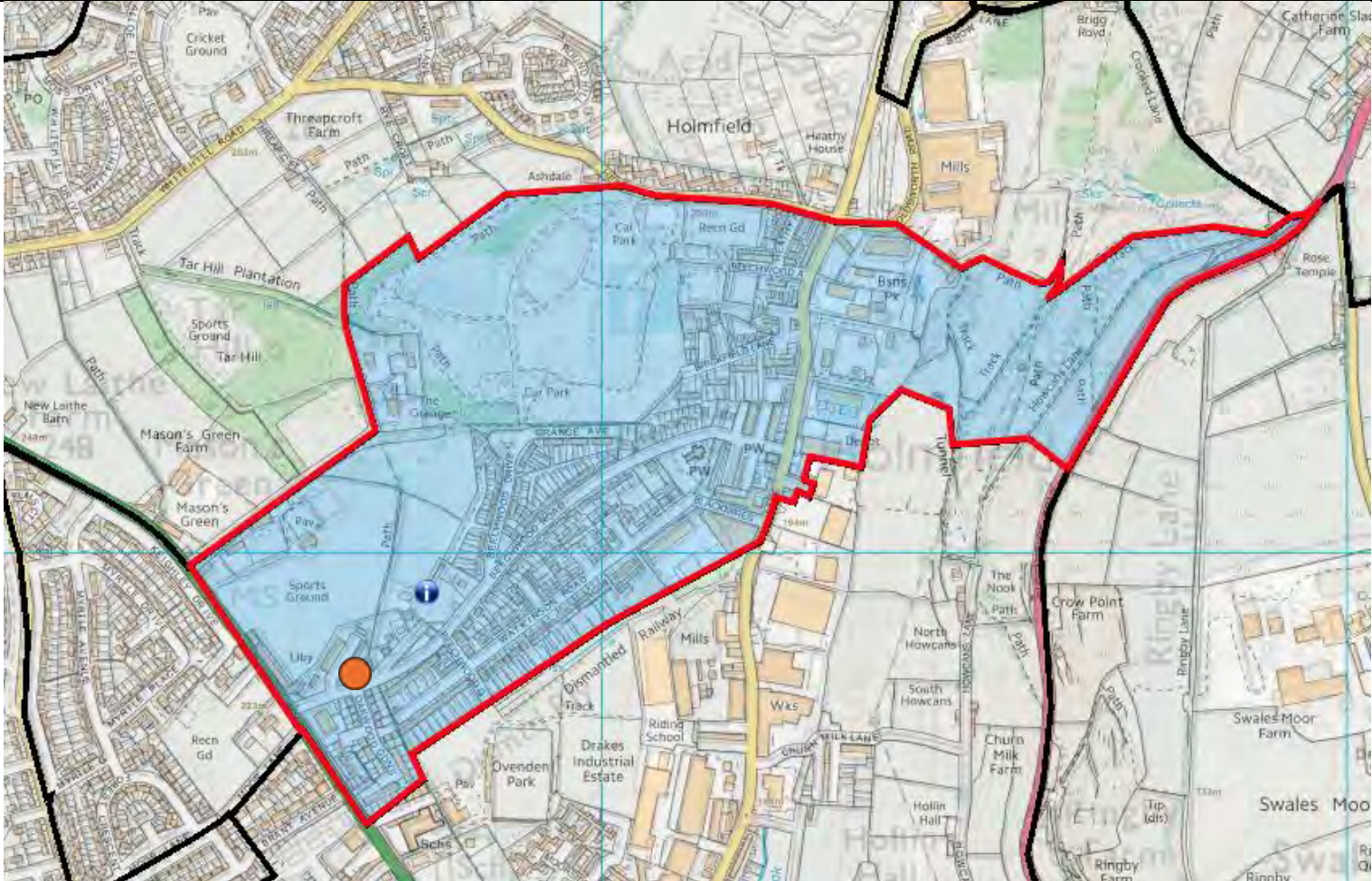


Crown copyright and database rights 2025 Ordnance Survey 0100023069@Bluesky International Limited and Getmapping Plc 2025

OVENDEN WARD							
POLLING DISTRICT CODE	POLLING DISTRICT/ PLACE NAME	POLLING STATION	PARISH AREA	CONSTITUENCY	ELECTORATE (as at 1 <sup>st</sup> December 2024)	TOTAL ELECTORATE including LOCAL PLAN PROJECTED ELECTORATE	COMMENTS
KA1	Beechwood No. 1	Beechwood Library, Beechwood Road, Holmfield, HX2 9BU	No	Halifax	961	961	Currently: FF Polling District 'Holmfield' in existing Illingworth & Mixenden Ward.  Comments welcomed on the proposals.
KA2	Beechwood No. 2	Beechwood Library, Beechwood Road, Holmfield, HX2 9BU	No	Halifax	484	484	Currently: part JC Polling District 'Deanfield' and part JD Polling District 'Moorside' in existing Ovenden Ward.  Comments welcomed on the proposals.
KB	Moorside	Halifax RUFC, Ovenden Park, Keighley Road, Ovenden, HX2 8AR	No	Halifax	1048	1449	Currently: part JD Polling District 'Moorside' in existing Ovenden Ward.  Comments welcomed on the proposals.
KC	Ovenden	St Malachy's RC Church, Nursery Lane, Ovenden, HX3 5NS	No	Halifax	1860	1860	Currently: JA Polling District 'Ovenden' and part JC Polling District 'Deanfield' in existing Ovenden Ward.  Comments welcomed on the proposals.
KD	Lee Mount	Lee Mount Baptist Church, Melbourne Street, Lee Mount, Halifax, HX3 5BQ	No	Halifax	1654	1802	Currently: part JB Polling District 'Lee Mount' in existing Ovenden Ward.  Comments welcomed on the proposals.

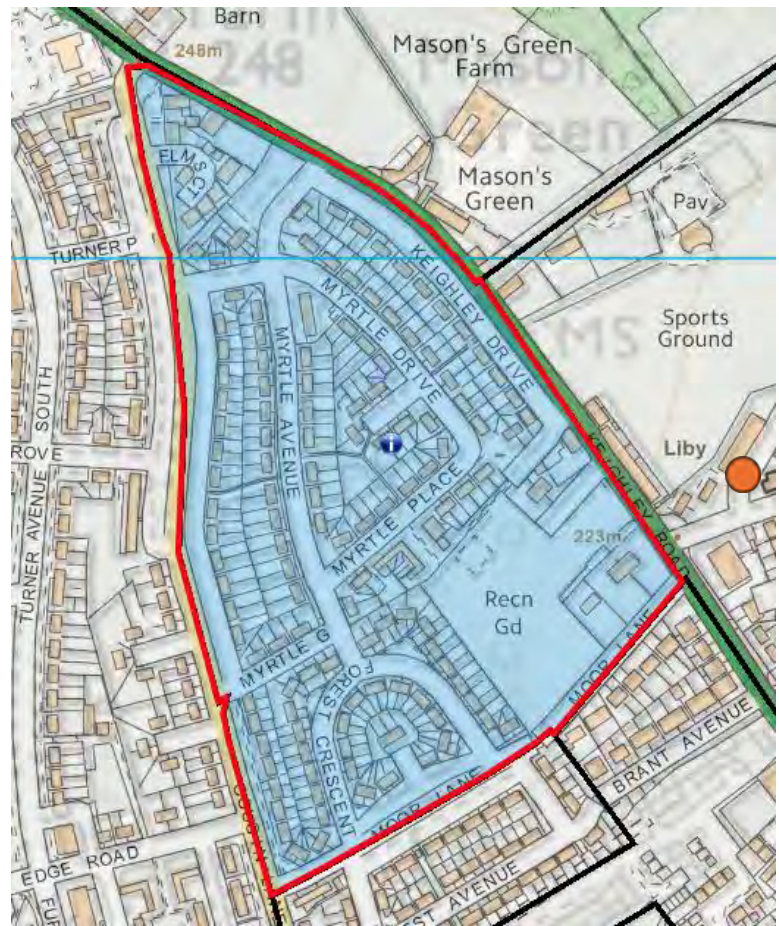
KE	Wheatley	St Malachy's RC Church, Nursery Lane, Ovenden, HX3 5NS	No	<b>Halifax</b>	1179	1204	Currently: JE Polling District 'The Hebble' in existing Ovenden Ward.  Comments welcomed on the proposals.
KF	Deanfield	Forest Cottage Community Centre, Cousin Lane, Ovenden, HX2 9AD	No	<b>Halifax</b>	1653	2076	Currently: part JC Polling District 'Deanfield' in existing Ovenden Ward.  Comments welcomed on the proposals.
<b>OVENDEN WARD</b>				<b>Electorate Totals</b>	<b>8839</b>	<b>9836</b>	

Ward:	OVENDEN
Polling District:	KA1 BEECHWOOD No.1
Polling Place:	BEECHWOOD LIBRARY, BEECHWOOD ROAD, HOLMFIELD, HALIFAX, HX2 9BU



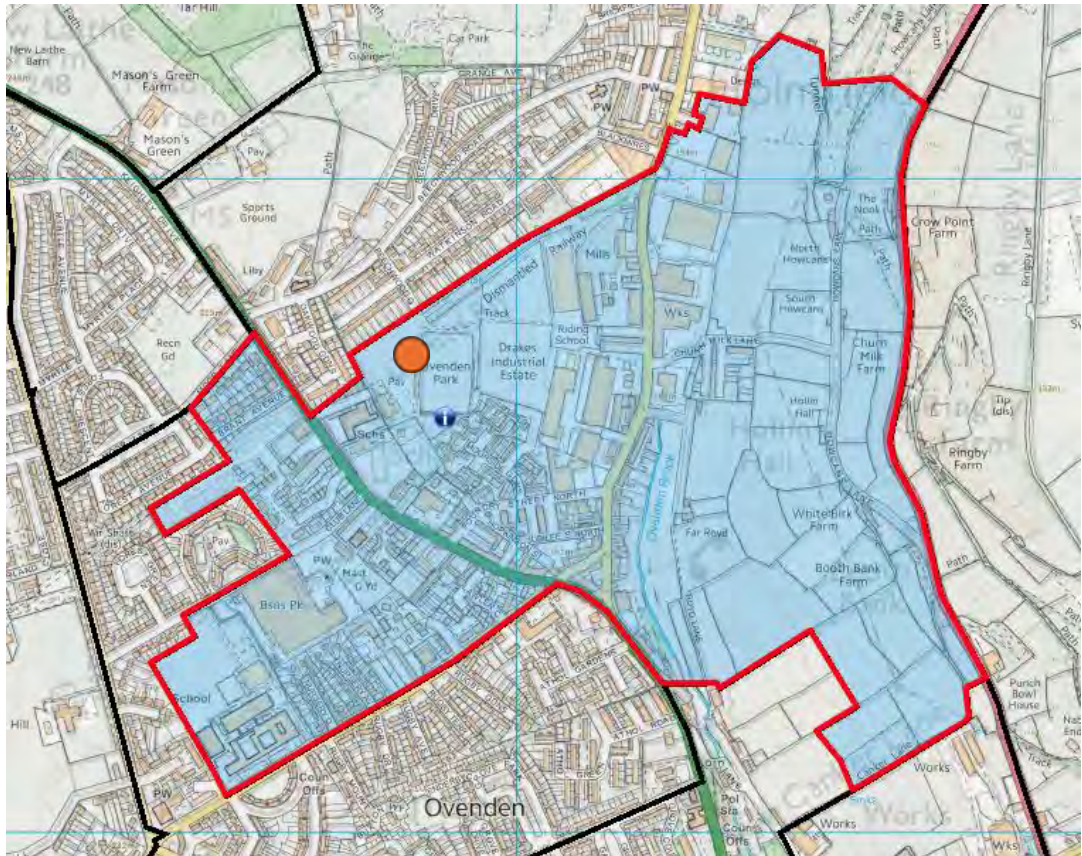
Crown copyright and database rights 2025 Ordnance Survey 0100023069@Bluesky International Limited and Getmapping Plc 2025

Ward:	OVENDEN
Polling District:	KA2 BEECHWOOD No.2
Polling Place:	BEECHWOOD LIBRARY, BEECHWOOD ROAD, HOLMFIELD, HALIFAX, HX2 9BU



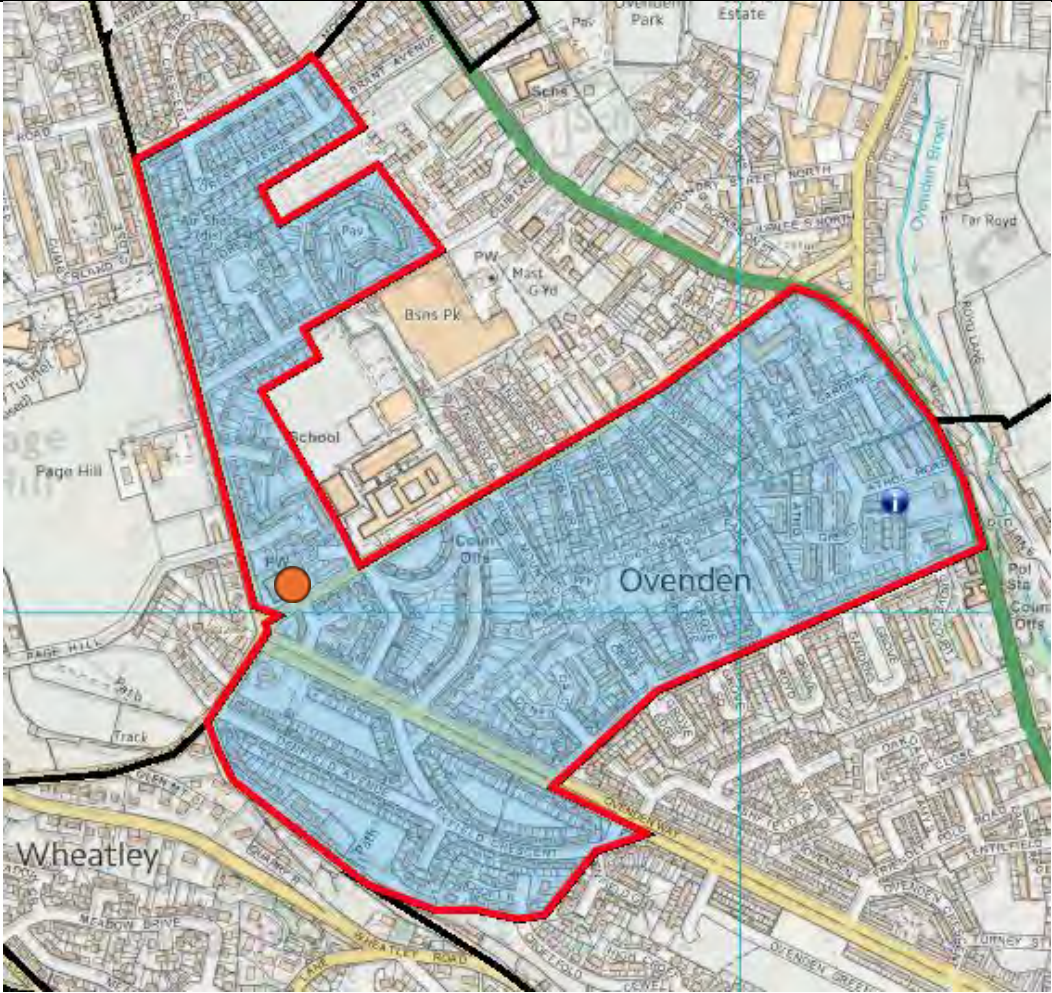
Crown copyright and database rights 2025 Ordnance Survey 0100023069@Bluesky International Limited and Getmapping Plc 2025

Ward:	OVENDEN
Polling District:	KB MOORSIDE
Polling Place:	HALIFAX RUFC, OVENDEN PARK, KEIGHLEY ROAD HALIFAX, HX2 8AR



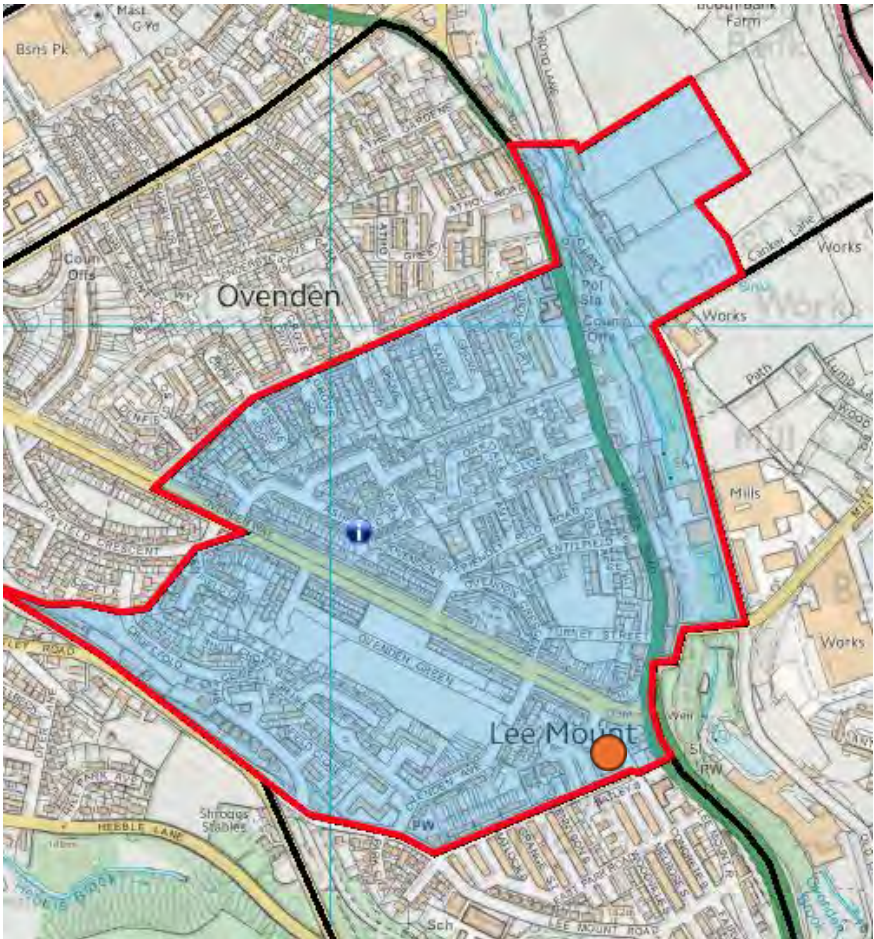
Crown copyright and database rights 2025 Ordnance Survey 0100023069@Bluesky International Limited and Getmapping Plc 2025

Ward:	OVENDEN
Polling District:	KC OVENDEN
Polling Place:	ST MALACHYS R C CHURCH, NURSERY LANE, HALIFAX, HX3 5NS



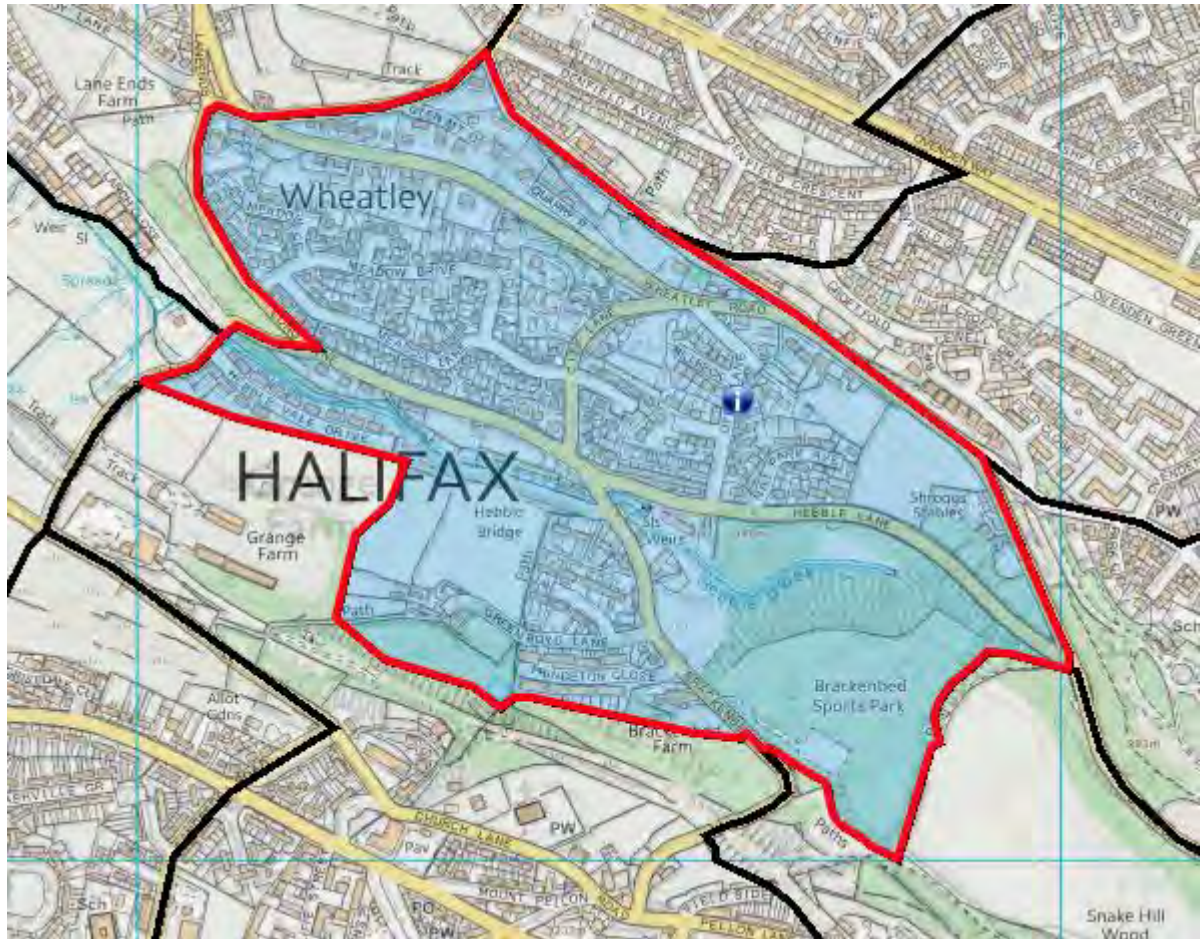
Crown copyright and database rights 2025 Ordnance Survey 0100023069@Bluesky International Limited and Getmapping Plc 2025

Ward:	OVENDEN
Polling District:	KD LEE MOUNT
Polling Place:	LEE MOUNT BAPTIST CHURCH, MELBOURNE STREET, LEE MOUNT, HALIFAX, HX3 5BQ



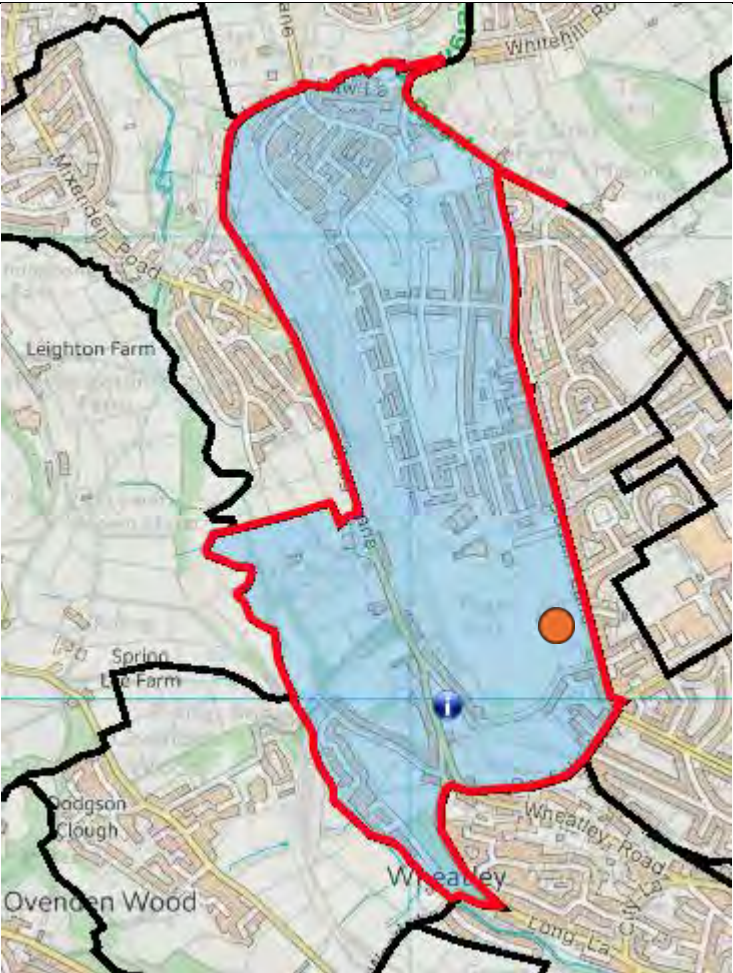
Crown copyright and database rights 2025 Ordnance Survey 0100023069@Bluesky International Limited and Getmapping Plc 2025

Ward:	OVENDEN
Polling District:	KE WHEATLEY
Polling Place:	ST MALACHYS R C CHURCH, NURSERY LANE, HALIFAX, HX3 5NS ● See KC



Crown copyright and database rights 2025 Ordnance Survey 0100023069@Bluesky International Limited and Getmapping Plc 2025

Ward:	OVENDEN
Polling District:	KF DEANFIELD
Polling Place:	FOREST COTTAGE COMMUNITY CENTRE, COUSIN LANE, HALIFAX, HX2 9AD

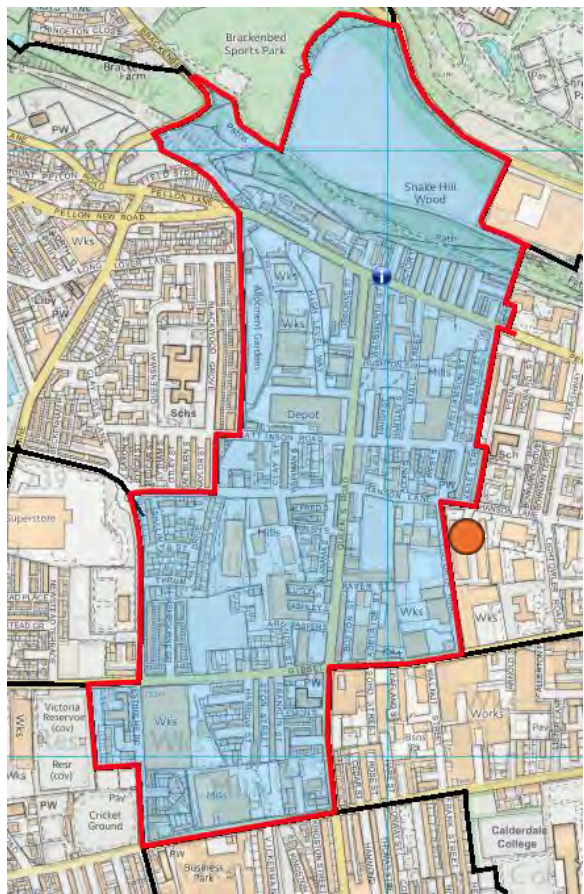


Crown copyright and database rights 2025 Ordnance Survey 0100023069@Bluesky International Limited and Getmapping Plc 2025

PARK WARD							
POLLING DISTRICT CODE	POLLING DISTRICT/ PLACE NAME	POLLING STATION	PARISH AREA	CONSTITUENCY	ELECTORATE (as at 1 <sup>st</sup> December 2024)	TOTAL ELECTORATE including LOCAL PLAN PROJECTED ELECTORATE	COMMENTS
LA	QUEENS	Hanson Lane Enterprise Centre, Hanson Lane, Halifax, HX1 5PG	No	<b>Halifax</b>	1908	1965	Currently: part JE Polling District 'The Hebble' in existing Ovenden Ward, part KF Polling District 'Beech Hill' and KG Polling District 'Queens' in existing Park Ward.  Comments welcomed on the proposals.
LB	PEOPLE'S PARK	The King's Centre, Park Road, Halifax, HX1 2TS	No	<b>Halifax</b>	1769	1769	Currently: part KA Polling District 'Parkinson Lane' and KB Polling District 'People's Park' in existing Park Ward.  Comments welcomed on the proposals.
LC	PARKINSON LANE	St Paul's Church Parish Room, Queens Road, Halifax, HX1 3NU	No	<b>Halifax</b>	1542	1542	Currently: part KA Polling District 'Parkinson Lane' and part KC Polling District 'King Cross' in existing Park Ward.  Comments welcomed on the proposals.
LD	KING CROSS	King Cross Library, 151 Haugh Shaw Road, Halifax, HX1 3BG	No	<b>Halifax</b>	1612	1612	Currently: part KC Polling District 'King Cross and part KD Polling District 'Warley Road' in existing Park Ward.  Comments welcomed on the proposals.

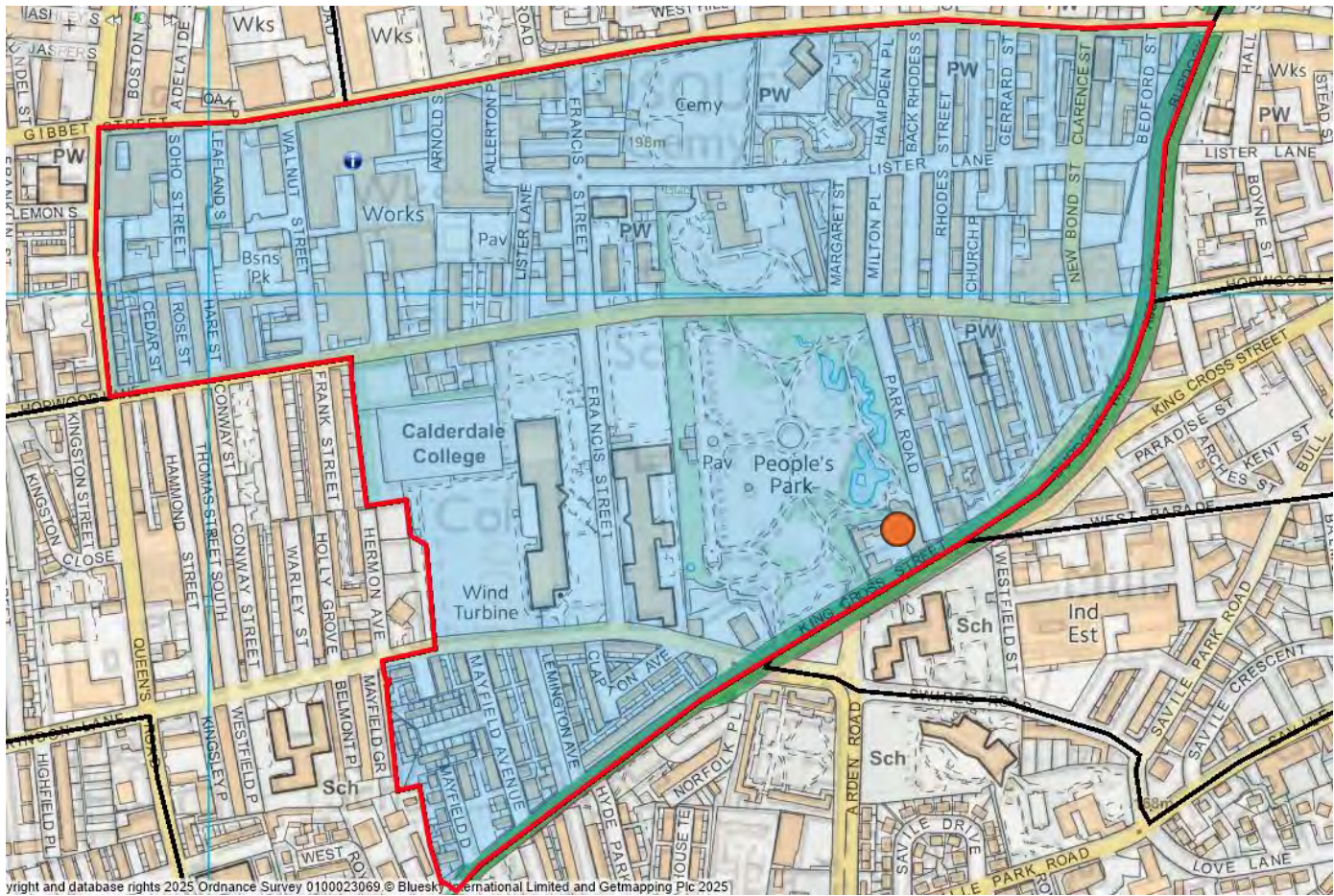
LE1	GIBRALTAR No. 1	St Hilda's Church, Gibraltar Road, Halifax, HX1 4HE	No	<b>Halifax</b>	1319	1319	Currently: KD Polling District 'Warley Road' in existing Park Ward.  It is necessary to create additional Polling Districts to reflect ward boundary changes and to enable the production of registers on both the new and the old structures.
LE2	GIBRALTAR No.2	St Hilda's Church, Gibraltar Road, Halifax, HX1 4HE	No	<b>Halifax</b>	517	517	Currently: SA Polling District 'Clay Pits' in existing Warley Ward.  It is necessary to create additional Polling Districts to reflect ward boundary changes and to enable the production of registers on both the new and the old structures.
<b>PARK WARD</b>				<b>Electorate Totals</b>	<b>8667</b>	<b>8724</b>	

Ward:	PARK
Polling District:	LA QUEENS
Polling Place:	HANSON LANE ENTERPRISE CENTRE, HANSON LANE, HALIFAX, HX1 5PG



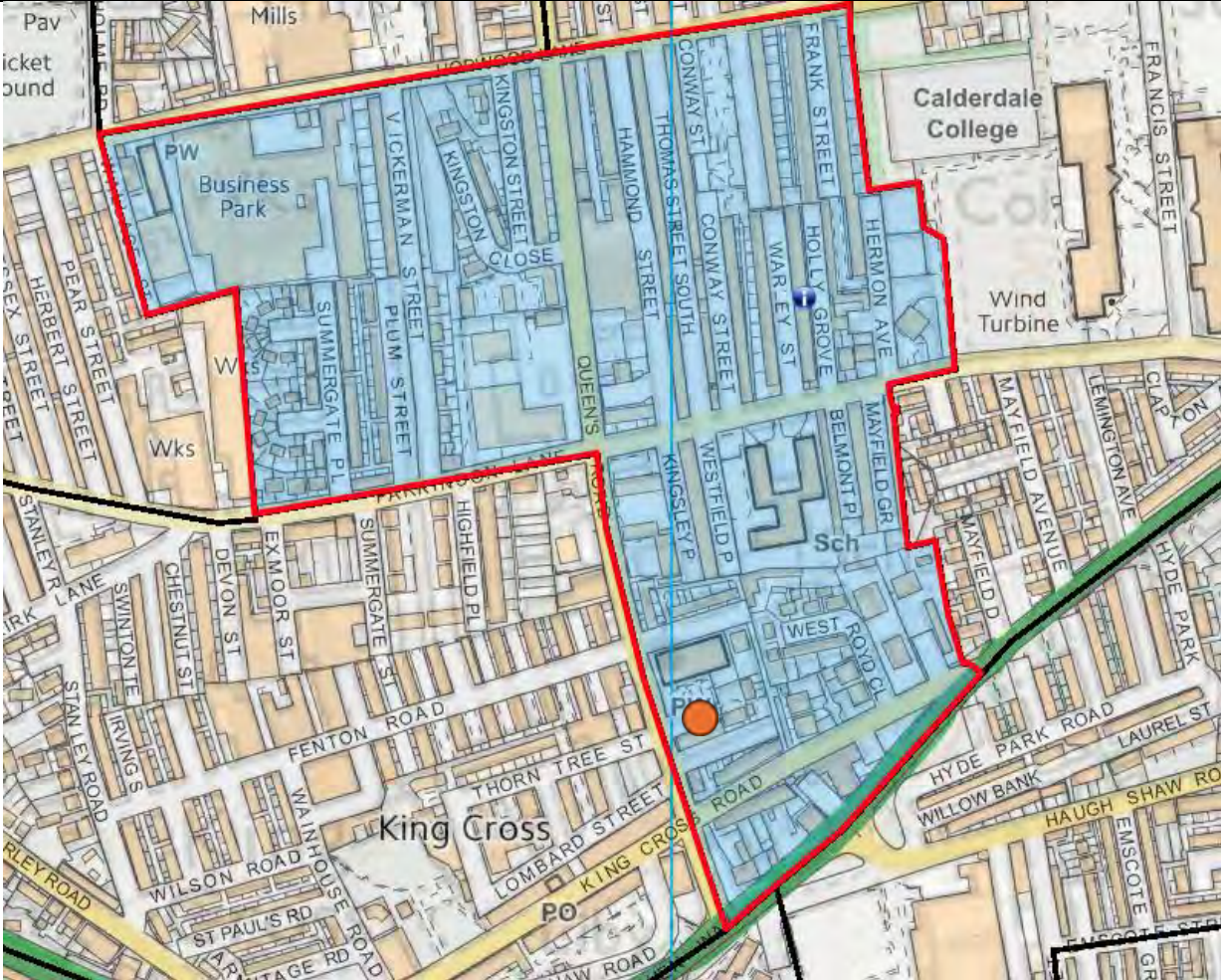
Crown copyright and database rights 2025 Ordnance Survey 0100023069@Bluesky International Limited and Getmapping Plc 2025

Ward:	PARK
Polling District:	LB PEOPLE'S PARK
Polling Place:	THE KINGS CENTRE, PARK ROAD, HALIFAX, HX1 2TS



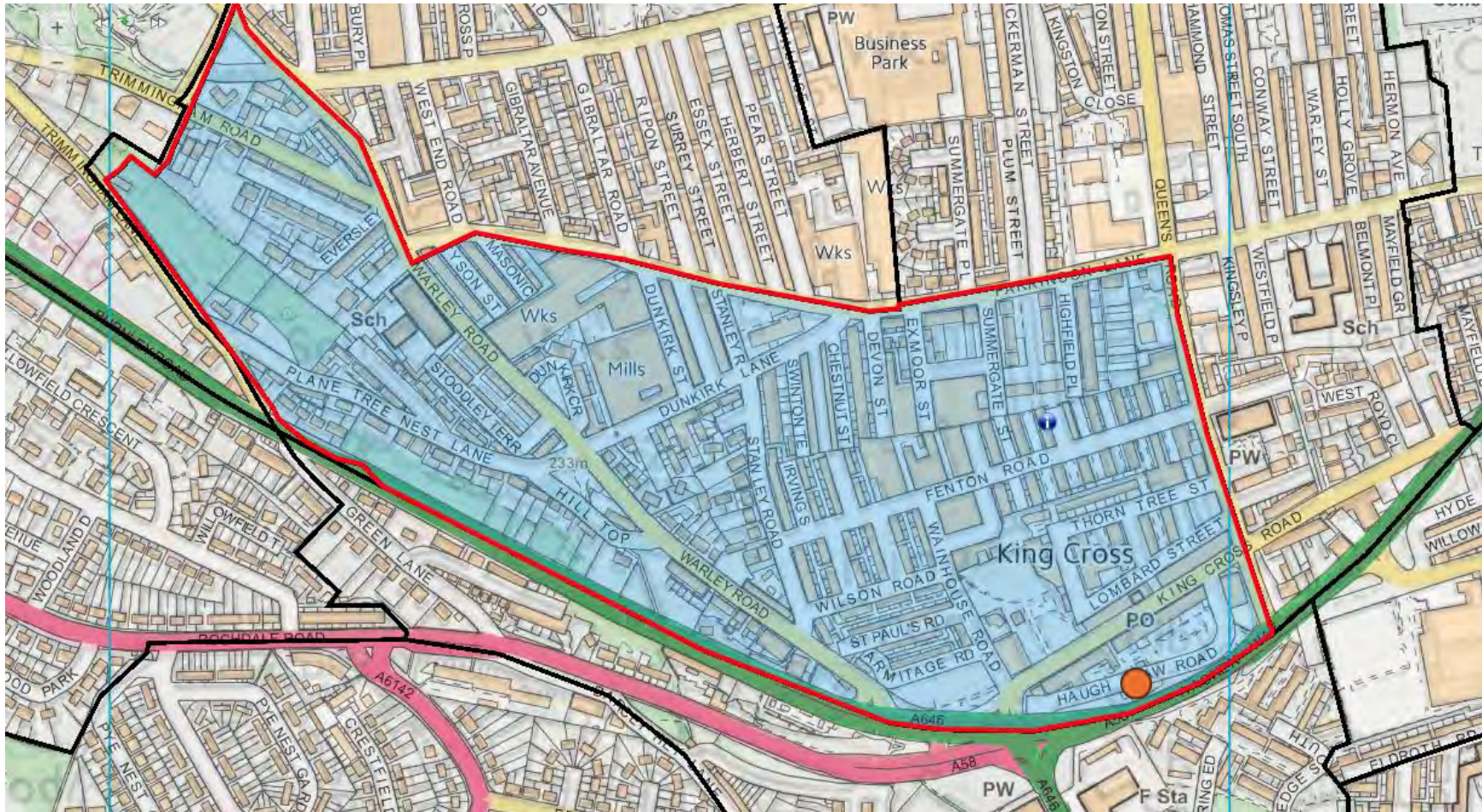
Crown copyright and database rights 2025 Ordnance Survey 0100023069@Bluesky International Limited and Getmapping Plc 2025

Ward:	PARK
Polling District:	LC PARKINSON LANE
Polling Place:	ST PAUL'S CHURCH PARISH ROOM, QUEENS ROAD, HALIFAX, HX1 3NU



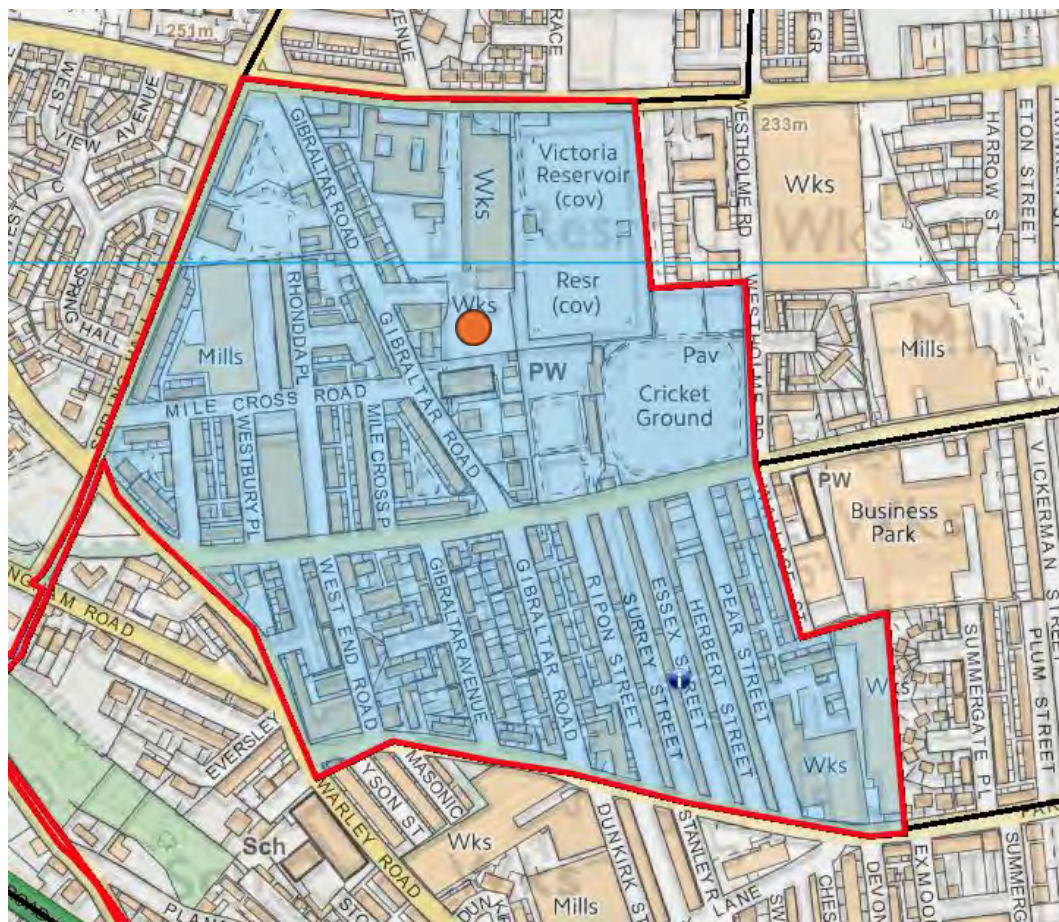
Crown copyright and database rights 2025 Ordnance Survey 0100023069@Bluesky International Limited and Getmapping Plc 2025

Ward:	PARK
Polling District:	LD KING CROSS
Polling Place:	KING CROSS LIBRARY, 151 HAUGH SHAW ROAD, HALIFAX, HX1 3BG



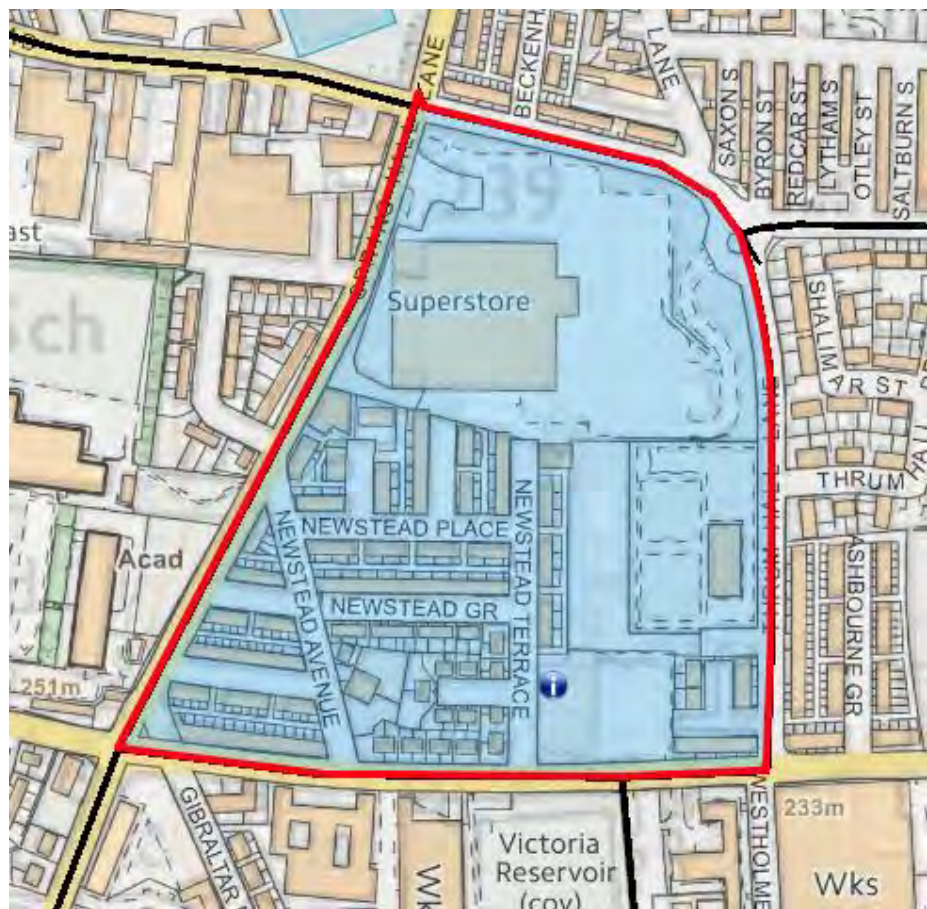
Crown copyright and database rights 2025 Ordnance Survey 0100023069@Bluesky International Limited and Getmapping Plc 2025

Ward:	PARK
Polling District:	LE1 GIBRALTAR No. 1
Polling Place:	ST HILDA'S CHURCH, GIBRALTAR ROAD, HALIFAX, HX1 4HE



Crown copyright and database rights 2025 Ordnance Survey 0100023069@Bluesky International Limited and Getmapping Plc 2025

Ward:	PARK
Polling District:	LE2 GIBRALTAR No. 2
Polling Place:	ST HILDA'S CHURCH, GIBRALTAR ROAD, HALIFAX, HX1 4HE ● See LE

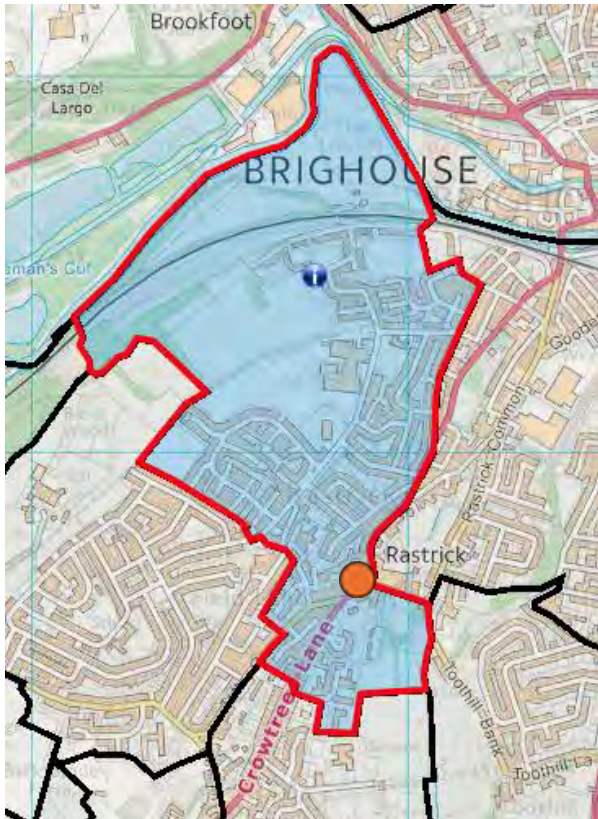


Crown copyright and database rights 2025 Ordnance Survey 0100023069@Bluesky International Limited and Getmapping Plc 2025

RASTRICK WARD							
POLLING DISTRICT CODE	POLLING DISTRICT/ PLACE NAME	POLLING STATION	PARISH AREA	CONSTITUENCY	ELECTORATE (as at 1 <sup>st</sup> December 2024)	TOTAL ELECTORATE including LOCAL PLAN PROJECTED ELECTORATE	COMMENTS
MA	LONGROYDE	St Matthews Parish Centre, Church Street, Rastrick, HD6 3NF	No	Calder Valley	1875	1875	Currently: part LA Polling District 'Carr Green', part LD Polling District 'Longroyde' and part LE Polling District 'Field Lane' in existing Rastrick Ward.  Comments welcomed on the proposals.
MB	ST JOHN'S	St John's Church Hall, St John Street, Rastrick, HD6 1HN	No	Calder Valley	2089	2115	Currently: LC Polling District 'Rastrick' and part LD Polling District 'Longroyde' in existing Rastrick Ward.  Comments welcomed on the proposals.
MC	WOODHOUSE	St John's Church Hall, St John Street, Rastrick, HD6 1HN	No	Calder Valley	1416	1803	Currently: Part LB Polling District 'Woodhouse' in existing Rastrick Ward. Polling Station located at Woodhouse Primary School, Daisy Road, Rastrick, HD6 3SX.  Comments welcomed on the proposals.
MD	TOOTHILL	Rastrick Bowling Club, Toothill Bank, Rastrick, HD6 3EZ	No	Calder Valley	727	790	Currently: part of LA Polling District 'Carr Green' and part LB Polling District 'Woodhouse' in existing Rastrick Ward.  Comments welcomed on the proposals.

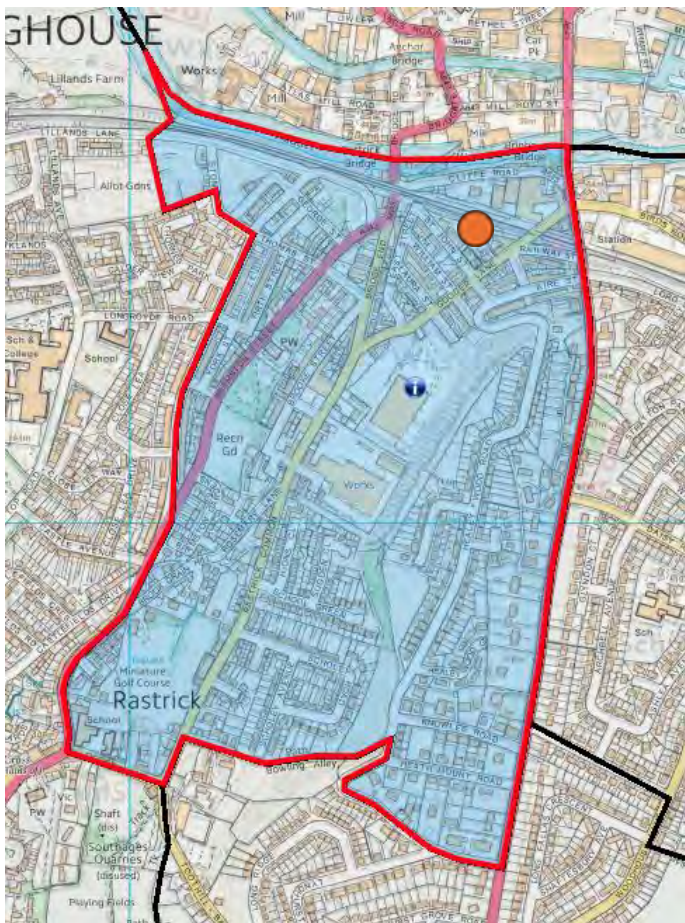
ME1	CARR GREEN No. 1	Rastrick Fire Station, Clough Lane, Rastrick, HD6 3QH	No	Calder Valley	661	661	Currently: part of LA Polling District 'Carr Green' in existing Rastrick Ward.  Comments welcomed on the proposals.
ME2	CARR GREEN No. 2	Rastrick Fire Station, Clough Lane, Rastrick, HD6 3QH	No	Calder Valley	967	1279	Currently: Part of CA Polling District 'Upper Edge' in existing Elland Ward.  It is necessary to create additional Polling Districts to reflect ward boundary changes and to enable the production of registers on both the new and the old structures.  Comments welcomed on the proposals.
MF	Field Lane	The Space @ Field Lane, Burnsall Road, Rastrick, HD6 3JT	No	Calder Valley	1623	1623	Currently: Part of LE Polling District 'Field Lane' in existing Rastrick Ward.  Comments welcomed on the proposals.
RASTRICK WARD				Electorate Totals	9358	10146	

Ward:	RASTRICK
Polling District:	MA LONGROYDE
Polling Place:	ST MATTHEWS PARISH CENTRE, CHURCH STREET, RASTRICK, HD6 3NF



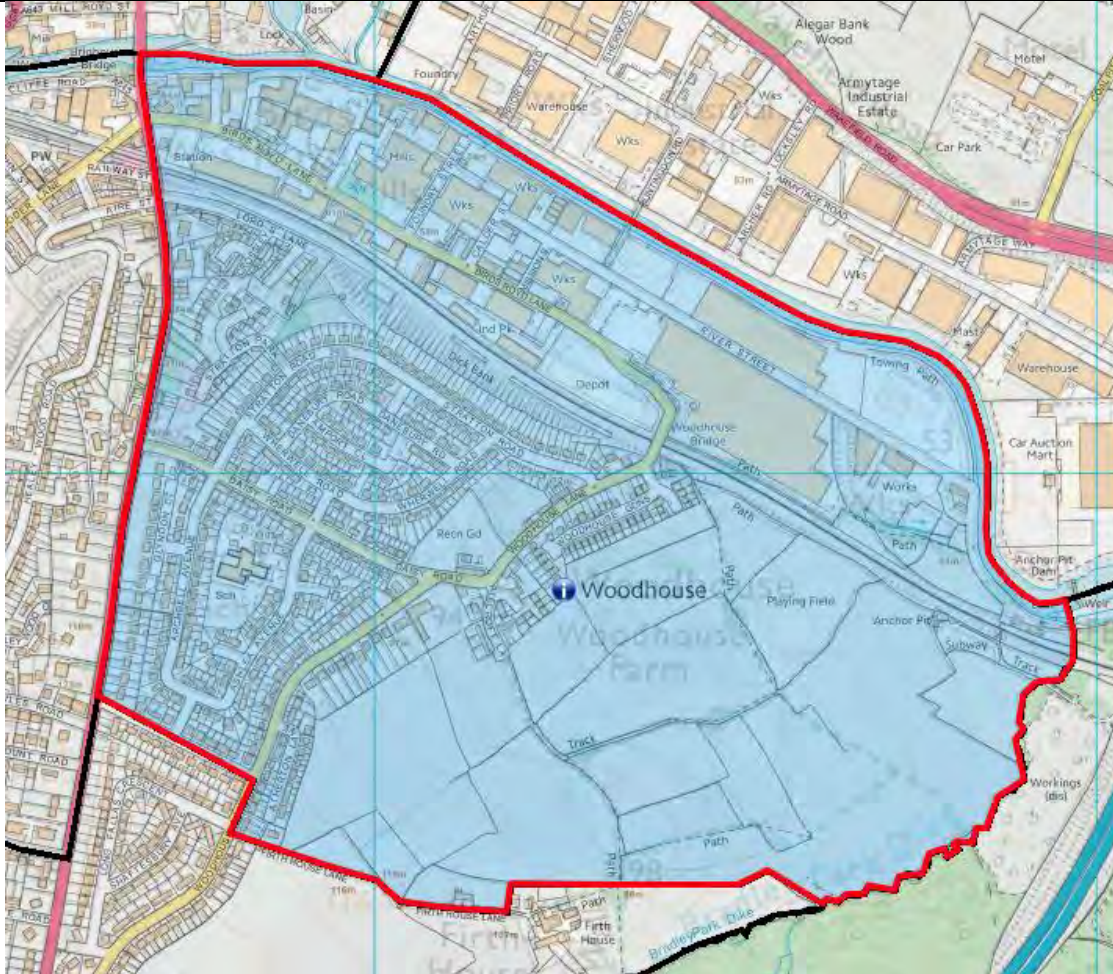
Crown copyright and database rights 2025 Ordnance Survey 0100023069@Bluesky International Limited and Getmapping Plc 2025

Ward:	RASTRICK
Polling District:	MB ST JOHN'S
Polling Place:	ST JOHN'S CHURCH HALL, ST JOHN STREET, RASTRICK, HD6 1HN



Crown copyright and database rights 2025 Ordnance Survey 0100023069@Bluesky International Limited and Getmapping Plc 2025

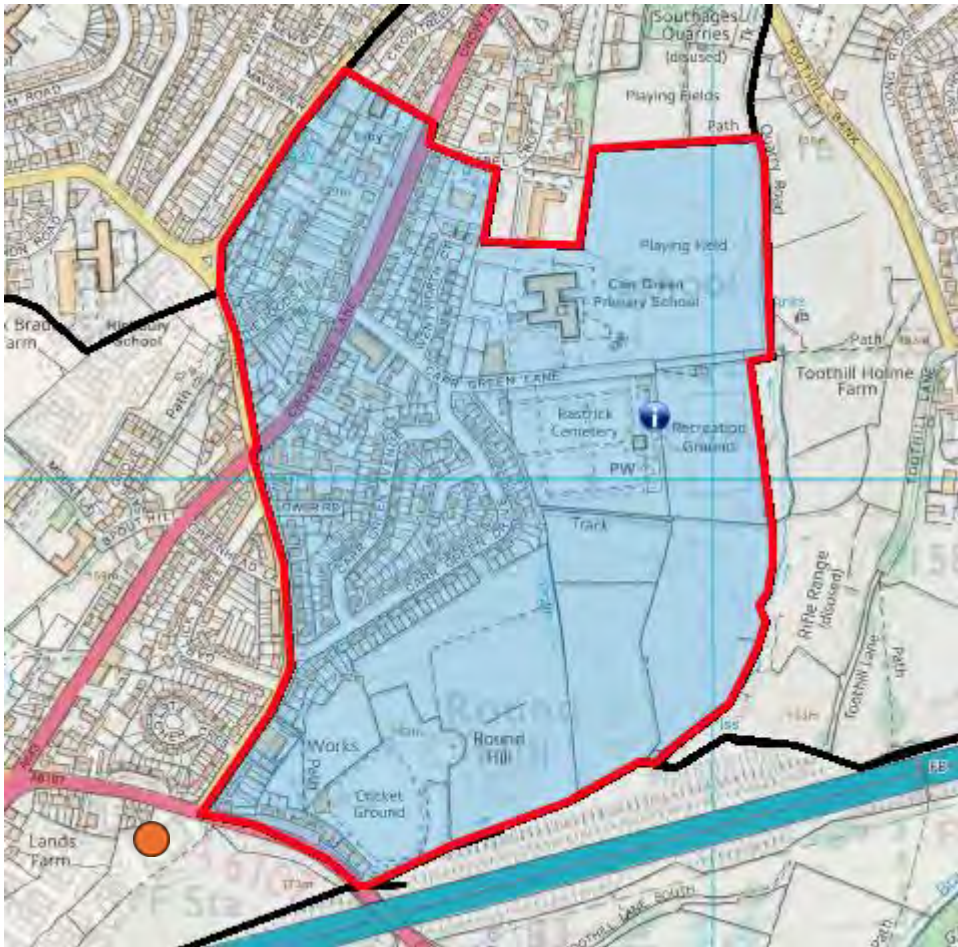
Ward:	RASTRICK
Polling District:	MC WOODHOUSE
Polling Place:	ST JOHN'S CHURCH HALL, ST JOHN STREET, RASTRICK, HD6 1HN ● See MB



Crown copyright and database rights 2025 Ordnance Survey 0100023069@Bluesky International Limited and Getmapping Plc 2025

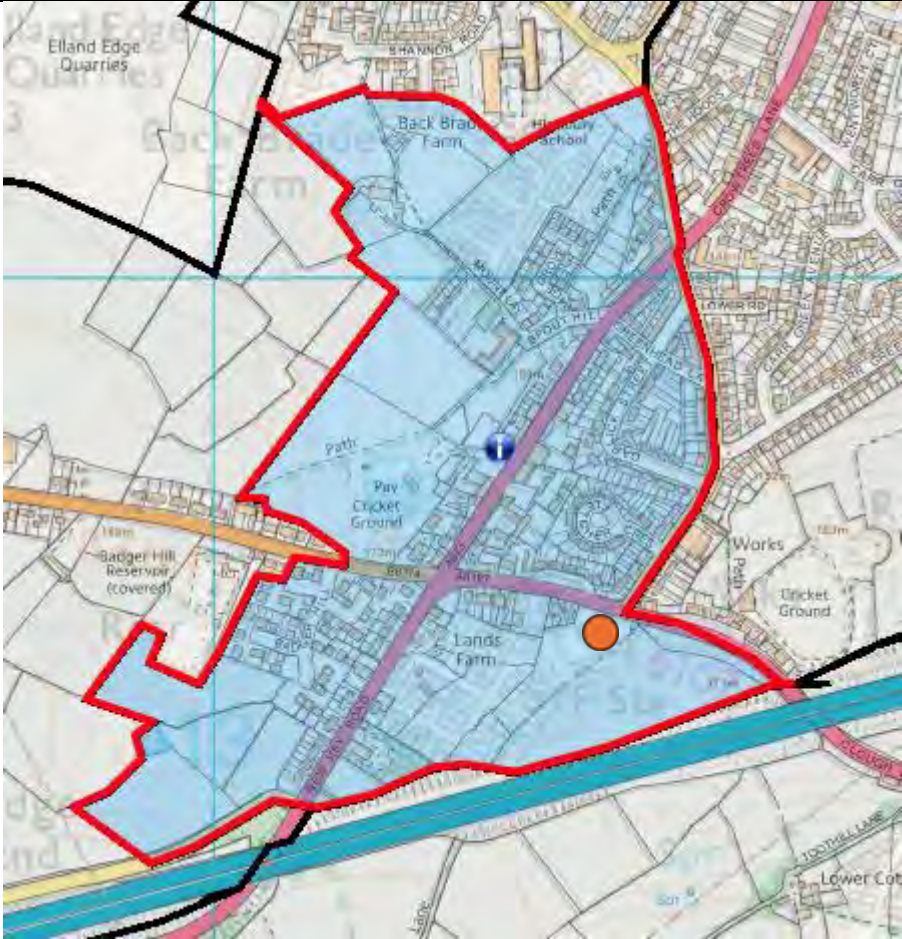


Ward:	RASTRICK
Polling District:	ME1 CARR GREEN No. 1
Polling Place:	RASTRICK FIRE STATION, CLOUGH LANE, RASTRICK, HD6 3QH



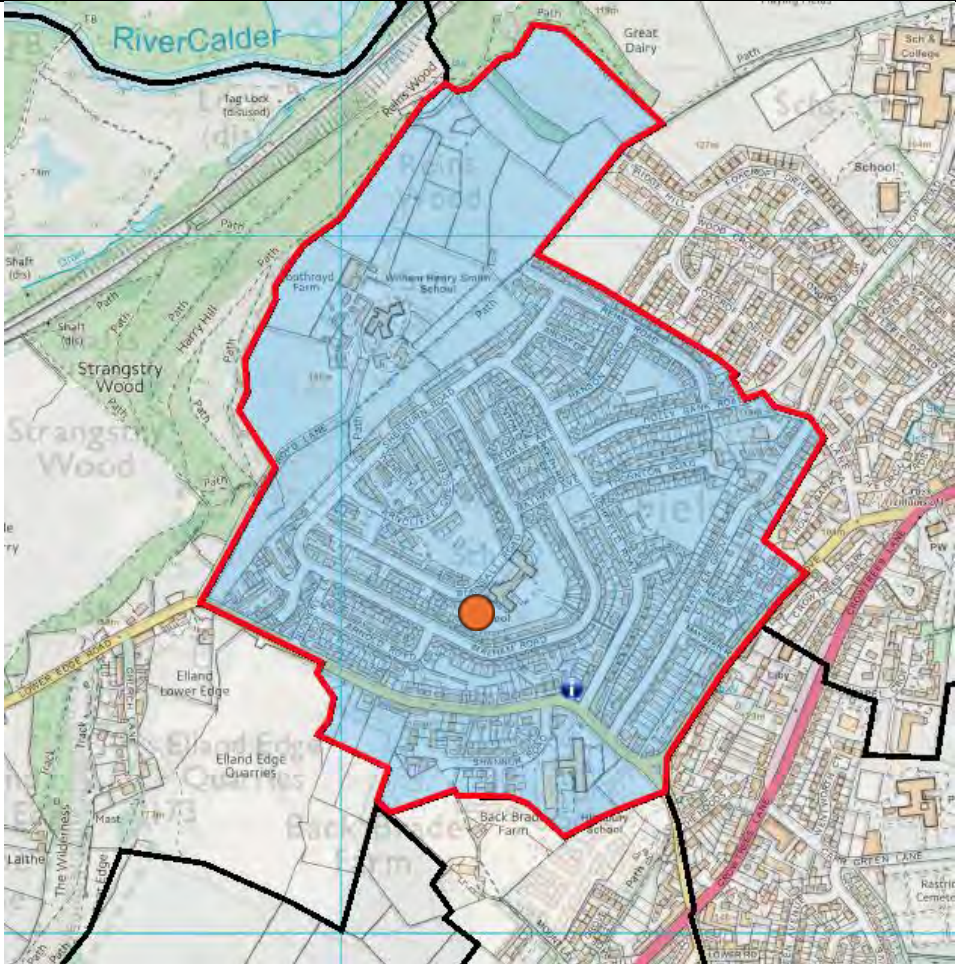
Crown copyright and database rights 2025 Ordnance Survey 0100023069@Bluesky International Limited and Getmapping Plc 2025

Ward:	RASTRICK
Polling District:	ME2 CARR GREEN No. 2
Polling Place:	RASTRICK FIRE STATION, CLOUGH LANE, RASTRICK, HD6 3QH



Crown copyright and database rights 2025 Ordnance Survey 0100023069@Bluesky International Limited and Getmapping Plc 2025

Ward:	RASTRICK
Polling District:	MF FIELD LANE
Polling Place:	THE SPACE @ FIELD LANE, BURNSALL ROAD, RASTRICK, HD6 3JT



Crown copyright and database rights 2025 Ordnance Survey 0100023069@Bluesky International Limited and Getmapping Plc 2025

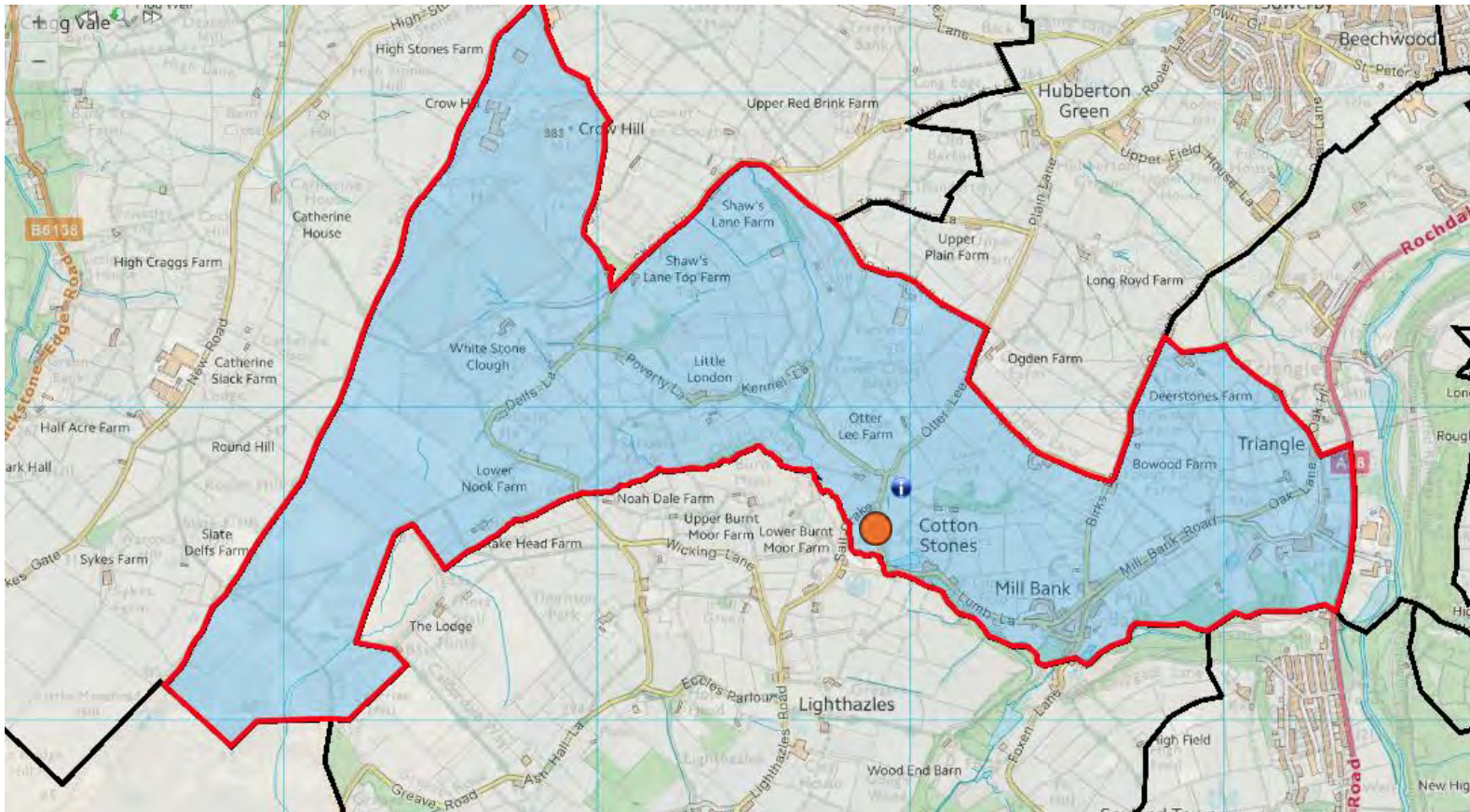
RYBURN WARD							
NEW POLLING DISTRICT CODE	POLLING DISTRICT/ PLACE NAME	POLLING STATION	PARISH AREA	CONSTITUENCY	ELECTORATE (as at 1 <sup>st</sup> December 2024)	TOTAL ELECTORATE including LOCAL PLAN PROJECTED ELECTORATE	COMMENTS
NA1	Mill Bank No. 1	Cottonstones Social Centre, St Mary's Church, Deep Lane, Cotton Stones, Sowerby Bridge, HX6 3EU	No	Calder Valley	380	380	<p>Currently: MA Polling District 'Mill Bank' in existing Ryburn Ward.</p> <p>It is necessary to create additional Polling Districts to reflect ward boundary changes and to enable the production of registers on both the new and the old structures.</p> <p>Premises have given notice that these premises will be closing in the near future. There is no alternative nearby.</p> <p>Comments are welcomed.</p>
NA2	Mill Bank No. 2	Cottonstones Social Centre, St Mary's Church, Deep Lane, Cotton Stones, Sowerby Bridge, HX6 3EU	No	Calder Valley	161	161	<p>Currently: Part GF Polling District 'Boulderclough' in existing Luddendenfoot Ward.</p> <p>It is necessary to create additional Polling Districts to reflect ward boundary changes and to enable the production of registers on both the new and the old structures.</p> <p>Premises have given notice that these premises will be closing in the near future. There is no alternative nearby.</p> <p>Comments are welcomed.</p>

NB	Barkisland	Christ Church Barkisland, Scammonden Road, Barkisland, HX4 0AF	Yes*	Calder Valley	1380	1404	<p>Currently: ME Polling District 'Barkisland' in existing Ryburn Ward.</p> <p>No changes proposed to polling district area, name or polling station but would welcome comments on the current arrangements.</p> <p>*Parish of Ripponden – Barkisland Ward</p>
NC	Stainland	1885 The Venue, The Recreation Ground, Stainland, HX4 9HF	Yes*	Calder Valley	989	989	<p>Currently: DD Polling District 'Stainland' in existing Greetland &amp; Stainland Ward.</p> <p>No changes proposed to polling district area, name or polling station but would welcome comments on the current arrangements.</p> <p>*Stainland &amp; District Parish – Stainland Ward.</p>
ND	Sowood	Sowood Community Centre, Stainland Road, Sowood, Halifax, HX4 9HY	Yes*	Calder Valley	729	729	<p>Currently: DE Polling District 'Sowood' in existing Greetland &amp; Stainland Ward.</p> <p>No changes proposed to polling district area, name or polling station but would welcome comments on the current arrangements.</p> <p>*Stainland &amp; District Parish – Sowood Ward.</p>
NE	Rishworth	St John's CE Primary School, Godly Lane, Rishworth, HX6 4QR	Yes*	Calder Valley	869	869	<p>Currently: MG Polling District 'Rishworth' in existing Ryburn Ward.</p> <p>No changes proposed to polling district area, name or polling station but would welcome comments on the current arrangements.</p> <p>*Parish of Ripponden – Rishworth Ward</p>

NF	Stones	Stones Methodist Church, Rochdale Road, Ripponden, HX5 4LA	Yes*	Calder Valley	587	587	<p>Currently: MH Polling District 'Stones' in existing Ryburn Ward.</p> <p>No changes proposed to polling district area, name or polling station but would welcome comments on the current arrangements.</p> <p>*Parish of Ripponden – Rishworth Ward</p>
NG	Soyland	St Bartholomew's Church, Old Bank, Ripponden, HX6 4DG	Yes*	Calder Valley	1053	1053	<p>Currently: MJ Polling District 'Soyland' in existing Ryburn Ward.</p> <p>No changes proposed to polling district area, name or polling station but would welcome comments on the current arrangements.</p> <p>*Parish of Ripponden – Soyland Ward</p>
NH	Lighthazels	Cottonstones Social Centre, St Mary's Church, Deep Lane, Cotton Stones, Sowerby Bridge, HX6 3EU	Yes*	Calder Valley	250	250	<p>Currently: MK Polling District 'Lighthazels' in existing Ryburn Ward.</p> <p>No changes proposed to polling district area, name or polling station but would welcome comments on the current arrangements.</p> <p>Premises have given notice that these premises will be closing in the near future. There is no alternative nearby.</p> <p>*Parish of Ripponden – Soyland Ward</p>

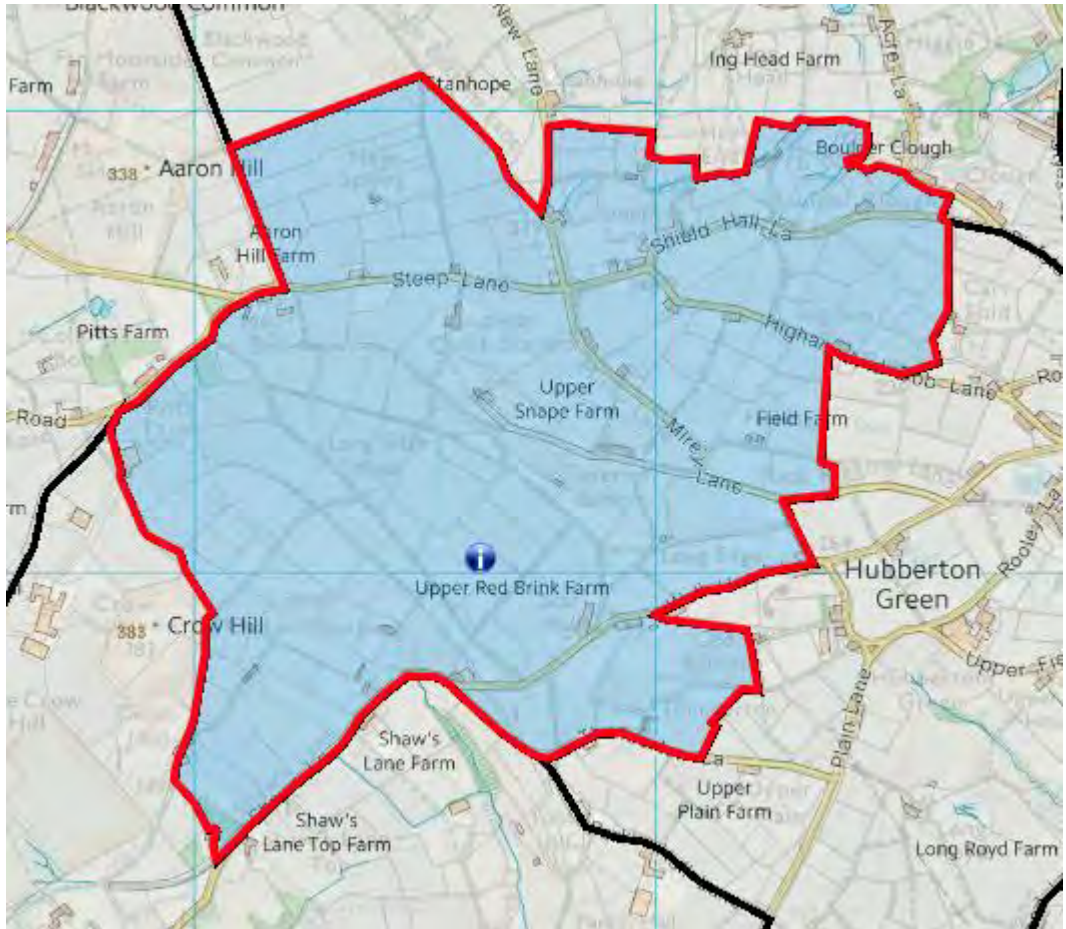
NJ	Ripponden	St Bartholomew's Church, Old Bank, Ripponden, HX6 4DG	Yes*	Calder Valley	1789	1803	<p>Currently: MF Polling District 'Ripponden' in existing Ryburn Ward.</p> <p>No changes proposed to polling district area, name o4r polling station but would welcome comments on the current arrangements.</p> <p>*Parish of Ripponden – Ripponden Ward</p>
RYBURN WARD				Electorate Totals	8187	8225	

Ward:	RYBURN
Polling District:	NA1 MILL BANK No. 1
Polling Place:	COTTONSTONES SOCIAL CENTRE, ST MARYS CHURCH, DEEP LANE, COTTON STONES, SOWERBY BRIDGE, HX6 3EU



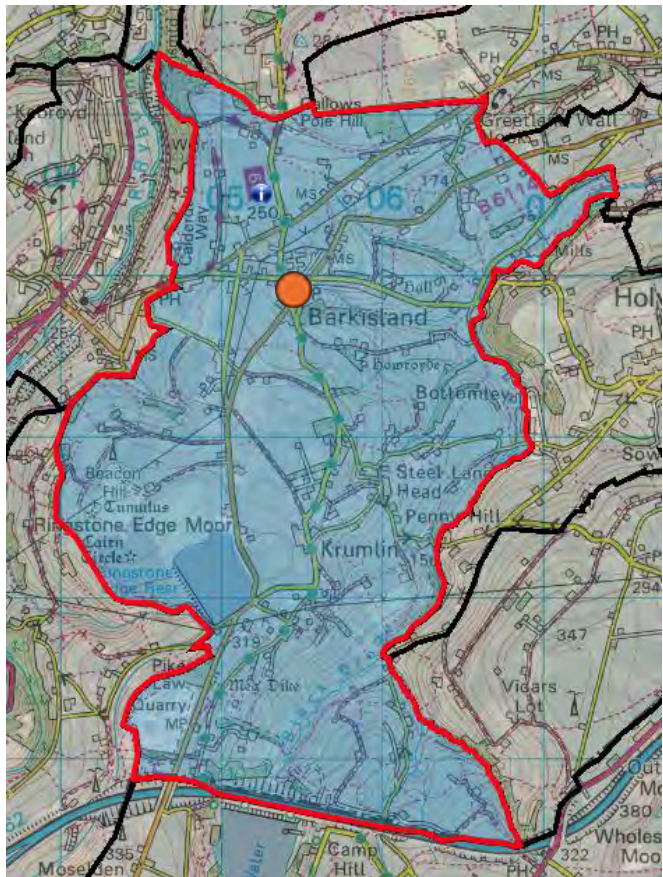
Crown copyright and database rights 2025 Ordnance Survey 0100023069@Bluesky International Limited and Getmapping Plc 2025

Ward:	RYBURN
Polling District:	NA2 MILL BANK No. 2
Polling Place:	COTTONSTONES SOCIAL CENTRE, ST MARYS CHURCH, DEEP LANE, COTTON STONES, SOWERBY BRIDGE, HX6 3EU ● See NA 1



Crown copyright and database rights 2025 Ordnance Survey 0100023069@Bluesky International Limited and Getmapping Plc 2025

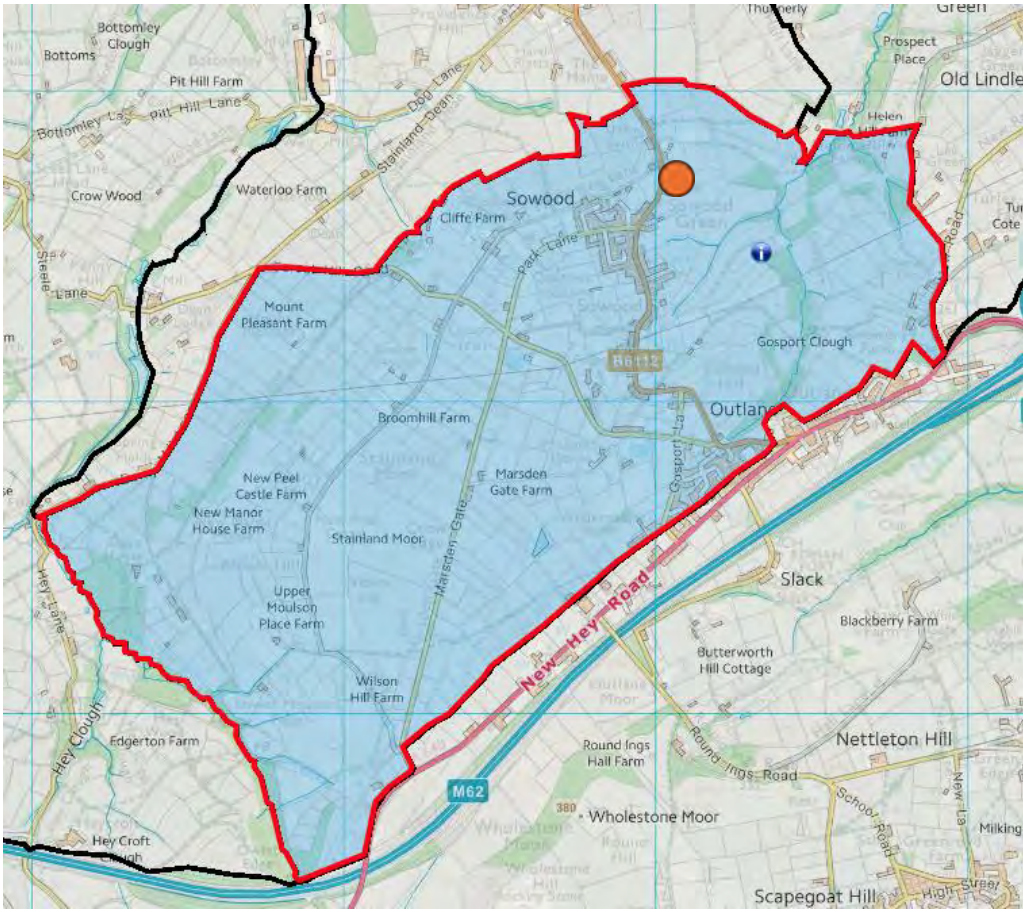
Ward:	RYBURN
Polling District:	NB BARKISLAND
Polling Place:	CHRIST CHURCH BARKISLAND, SCAMMONDEN ROAD, BARKISLAND, HALIFAX, HX4 0AF



Crown copyright and database rights 2025 Ordnance Survey 0100023069@Bluesky International Limited and Getmapping Plc 2025

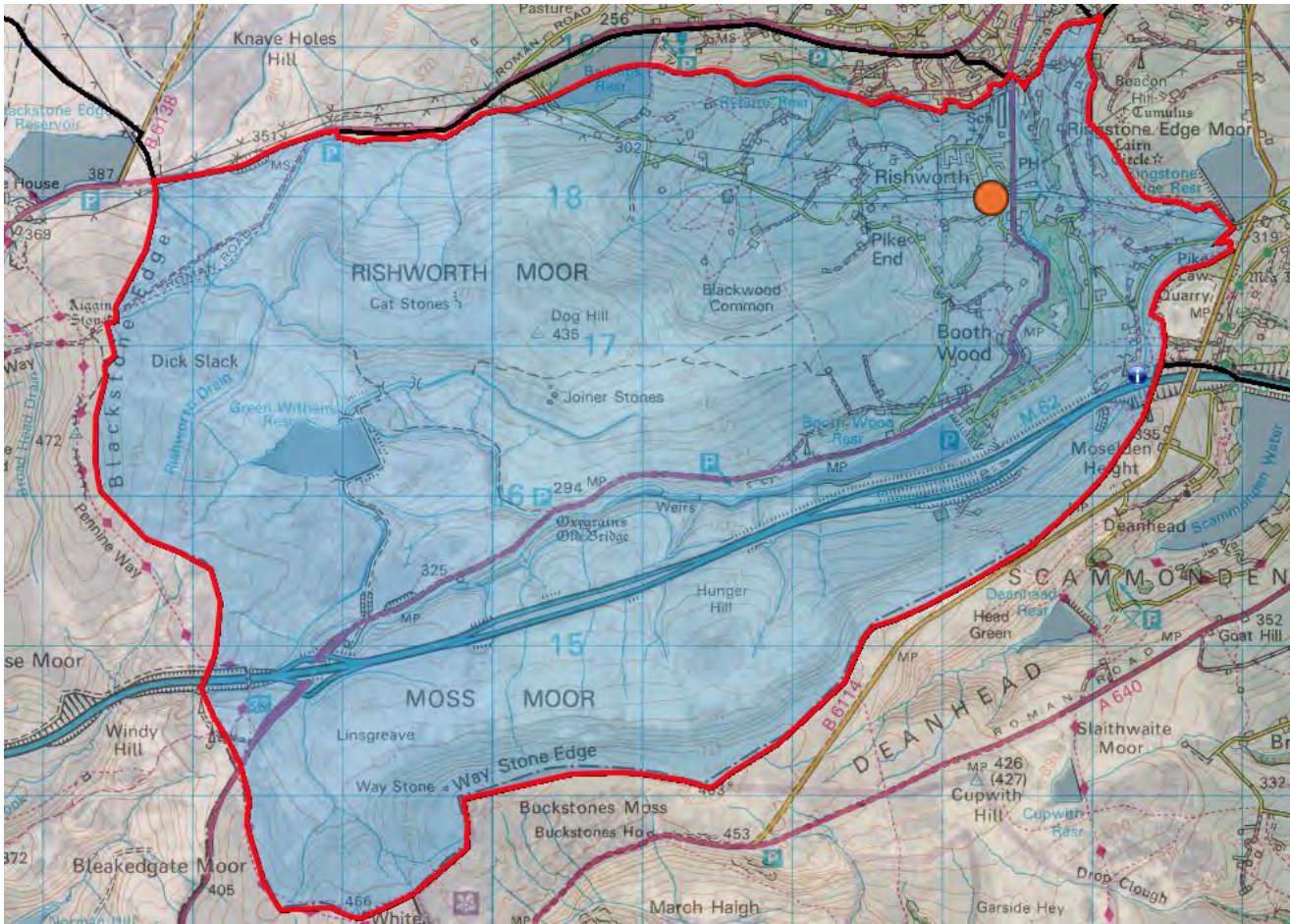


Ward:	RYBURN
Polling District:	ND SOWOOD
Polling Place:	SOWOOD COMMUNITY CENTRE, STAINLAND ROAD, SOWOOD, HALIFAX, HX4 9HY



Crown copyright and database rights 2025 Ordnance Survey 0100023069@Bluesky International Limited and Getmapping Plc 2025

Ward:	RYBURN
Polling District:	NE RISHWORTH
Polling Place:	ST JOHN'S CE PRIMARY SCHOOL, GODLY LANE, RISHWORTH, SOWERBY BRIDGE, HX6 4QR



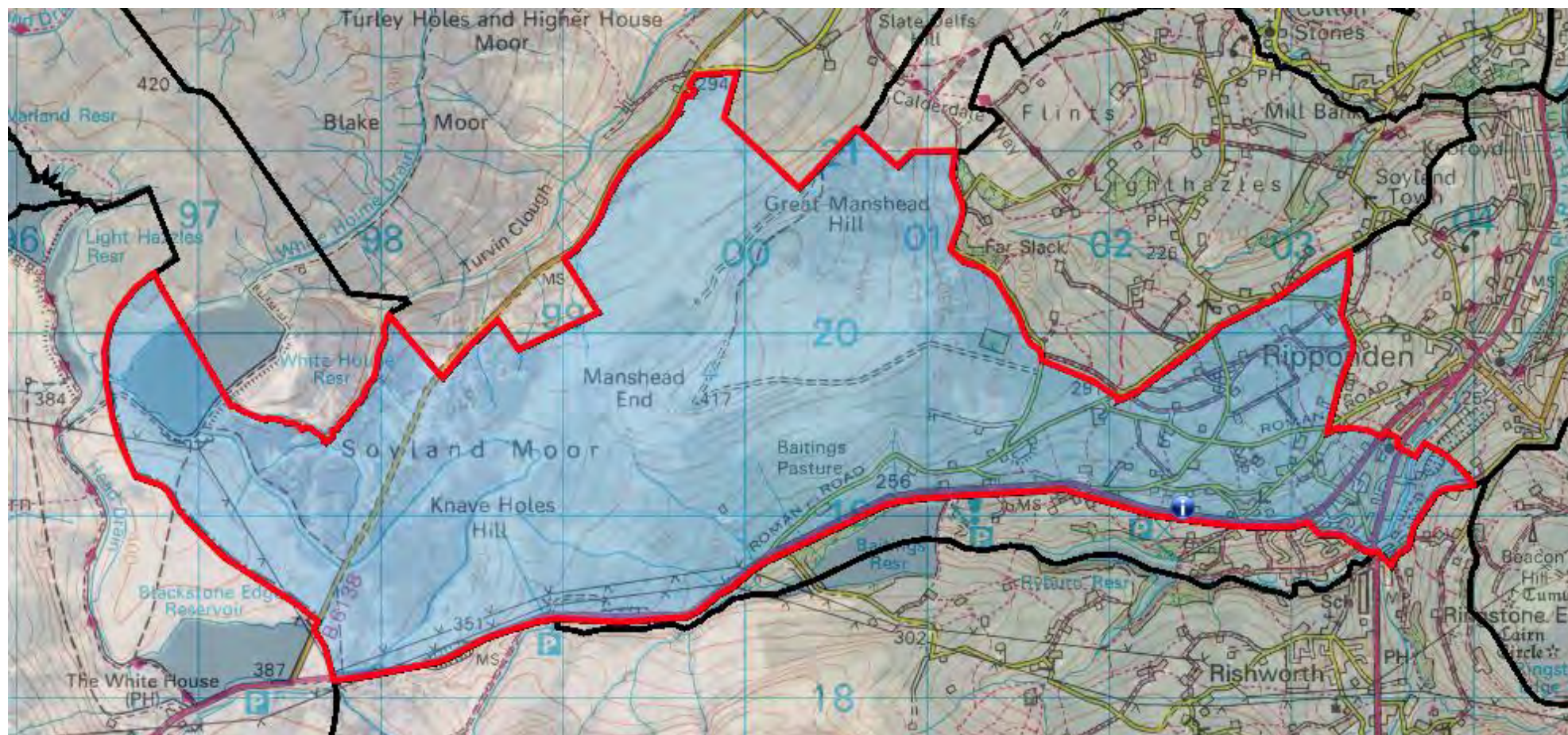
Crown copyright and database rights 2025 Ordnance Survey 0100023069@Bluesky International Limited and Getmapping Plc 2025

Ward:	RYBURN
Polling District:	NF STONES
Polling Place:	STONES METHODIST CHURCH, ROCHDALE ROAD, RIPPONDEN, SOWERBY BRIDGE, HX6 4LA



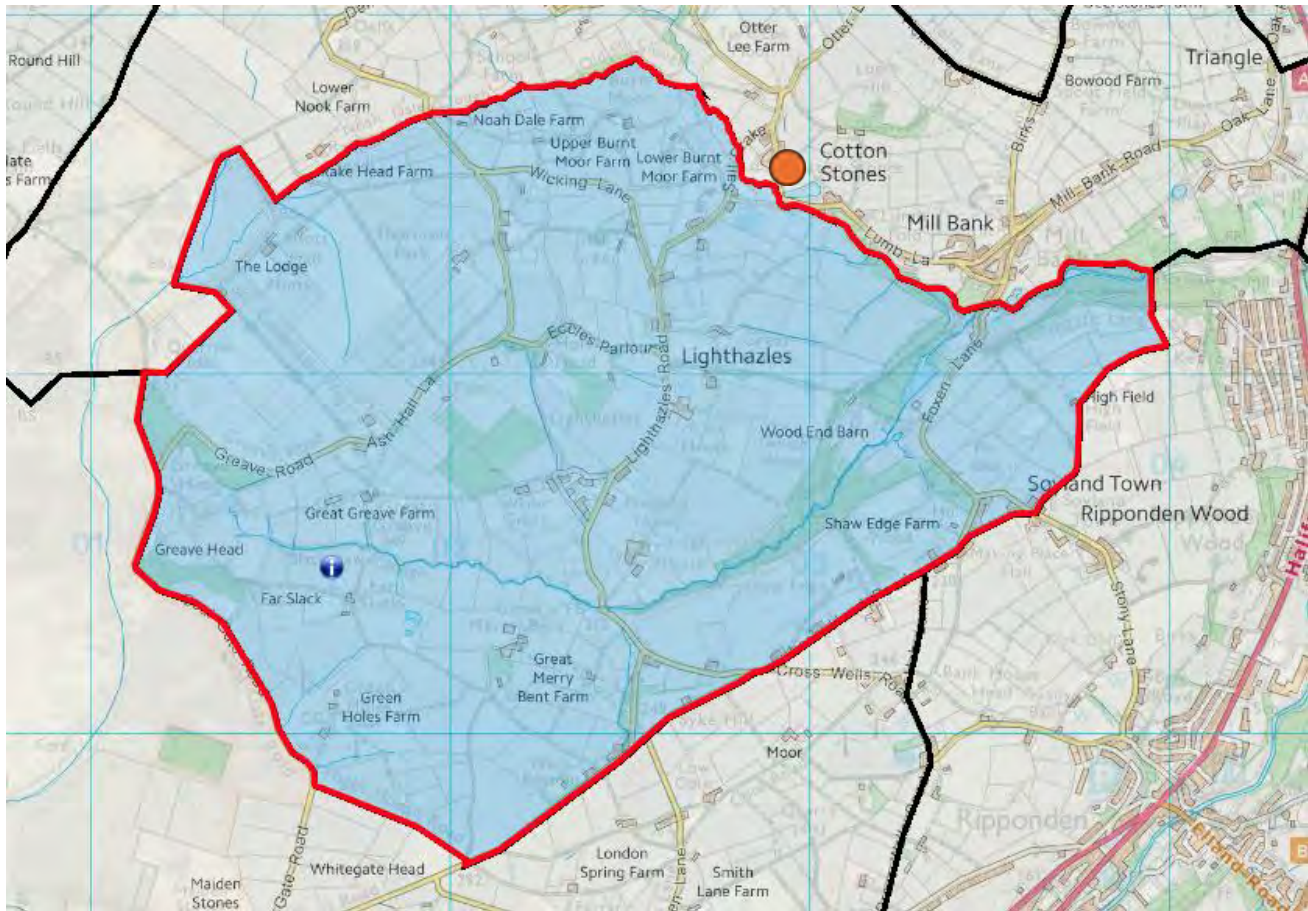
Crown copyright and database rights 2025 Ordnance Survey 0100023069@Bluesky International Limited and Getmapping Plc 2025

Ward:	RYBURN
Polling District:	NG SOYLAND
Polling Place:	ST BARTHOLOMEWS CHURCH, OLD BANK, RIPPONDEN, SOWERBY BRIDGE, HX6 4DG ● See MF



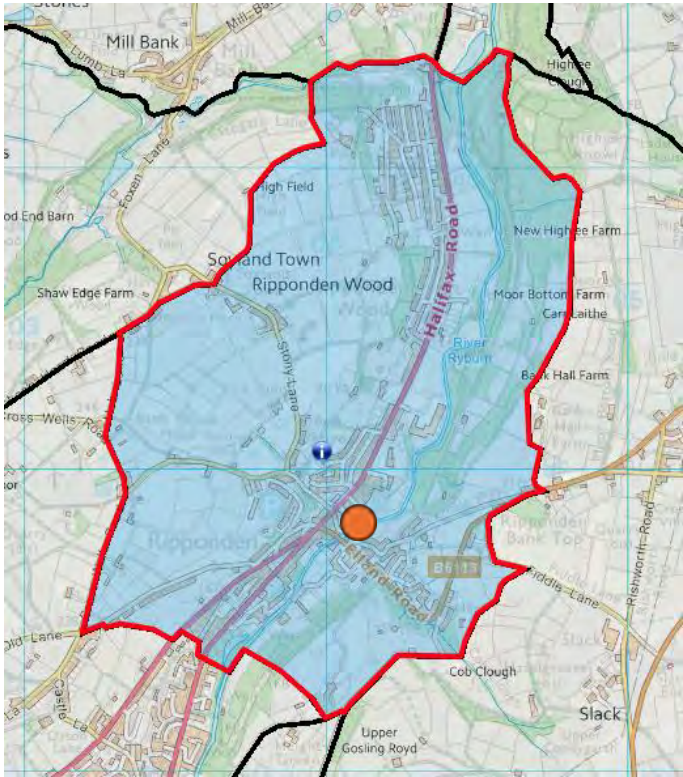
Crown copyright and database rights 2025 Ordnance Survey 0100023069@Bluesky International Limited and Getmapping Plc 2025

Ward:	RYBURN
Polling District:	NH LIGHTHAZELS
Polling Place:	COTTONSTONES SOCIAL CENTRE, ST MARYS CHURCH, DEEP LANE, COTTON STONES, SOWERBY BRIDGE, HX6 3EU



Crown copyright and database rights 2025 Ordnance Survey 0100023069@Bluesky International Limited and Getmapping Plc 2025

Ward:	RYBURN
Polling District:	NJ RIPPENDEN
Polling Place:	ST BARTHOLOMEWS CHURCH, OLD BANK, RIPPENDEN, SOWERBY BRIDGE, HX6 4DG

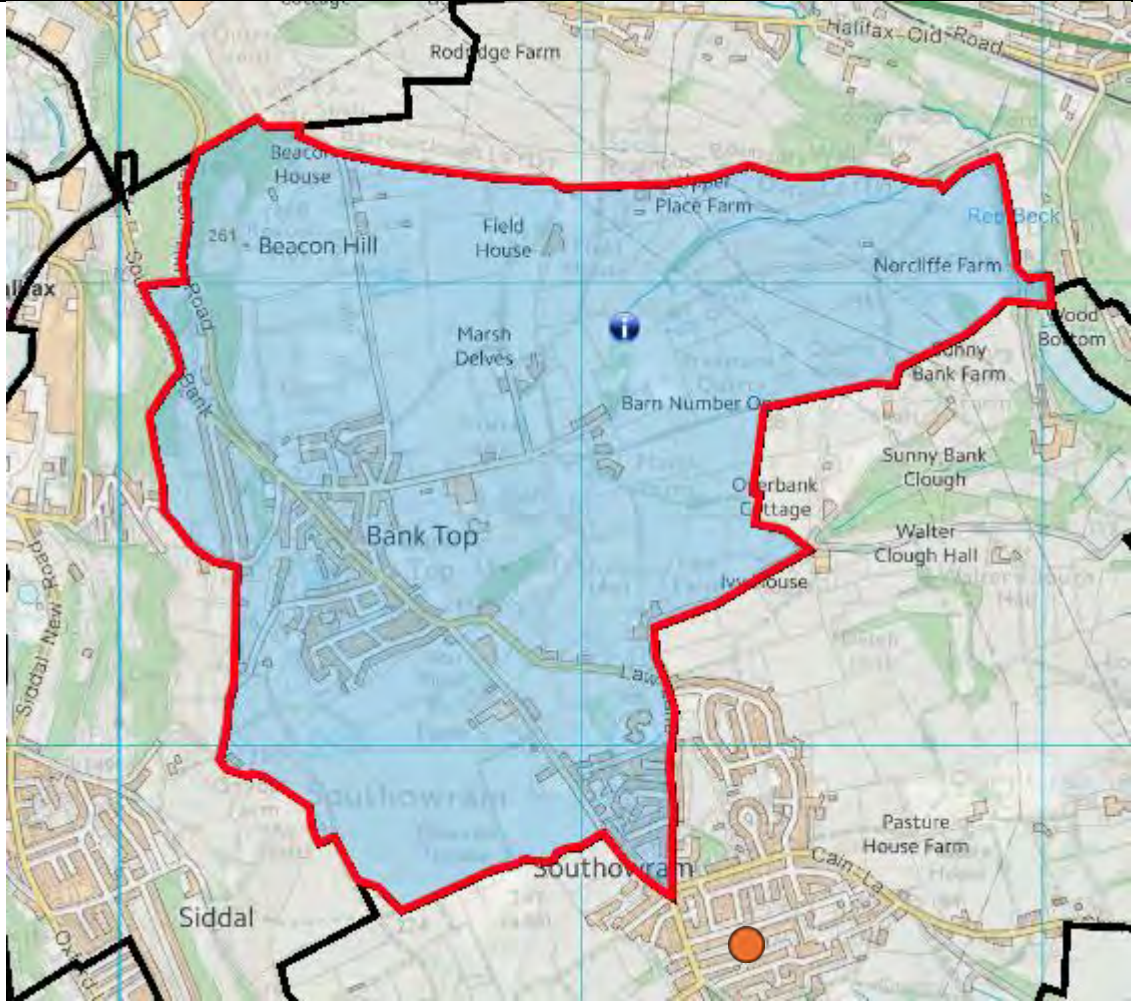


Crown copyright and database rights 2025 Ordnance Survey 0100023069@Bluesky International Limited and Getmapping Plc 2025

SALTERHEBBLE, SOUTHOWRAM & SKIRCOAT GREEN WARD							
NEW POLLING DISTRICT CODE	POLLING DISTRICT/ PLACE NAME	POLLING STATION	PARISH AREA	CONSTITUENCY	ELECTORATE (as at 1 <sup>st</sup> December 2024)	TOTAL ELECTORATE including LOCAL PLAN PROJECTED ELECTORATE	COMMENTS
PA	Bank Top	New Street, Community Centre, New Street, Southowram, HX3 9SH	No	Halifax	1179	1235	Currently: Part RD Polling District 'Southowram' in existing Town Ward.  Comments welcomed on the proposals.
PB	Southowram	New Street, Community Centre, New Street, Southowram, HX3 9SH	No	Halifax	1221	1221	Currently: Part RD Polling District 'Southowram' in existing Town Ward.  Comments welcomed on the proposals.
PC	Siddal	Siddal Ex-Servicemens Club, Siddal Lane, Halifax, HX3 9JS	No	Halifax	1642	1720	Currently: Part RE Polling District 'Siddal' in existing Town Ward.  Comments welcomed on the proposals.
PD	Copley	Old Rishworthians RUFC, Copley Lane, Copley, Halifax, HX3 0UG	No	Halifax	977	977	Currently: Part ND Polling District 'Copley' in existing Skircoat Ward and Part RE Polling District 'Siddal' in existing Town Ward.  Comments welcomed on the proposals.

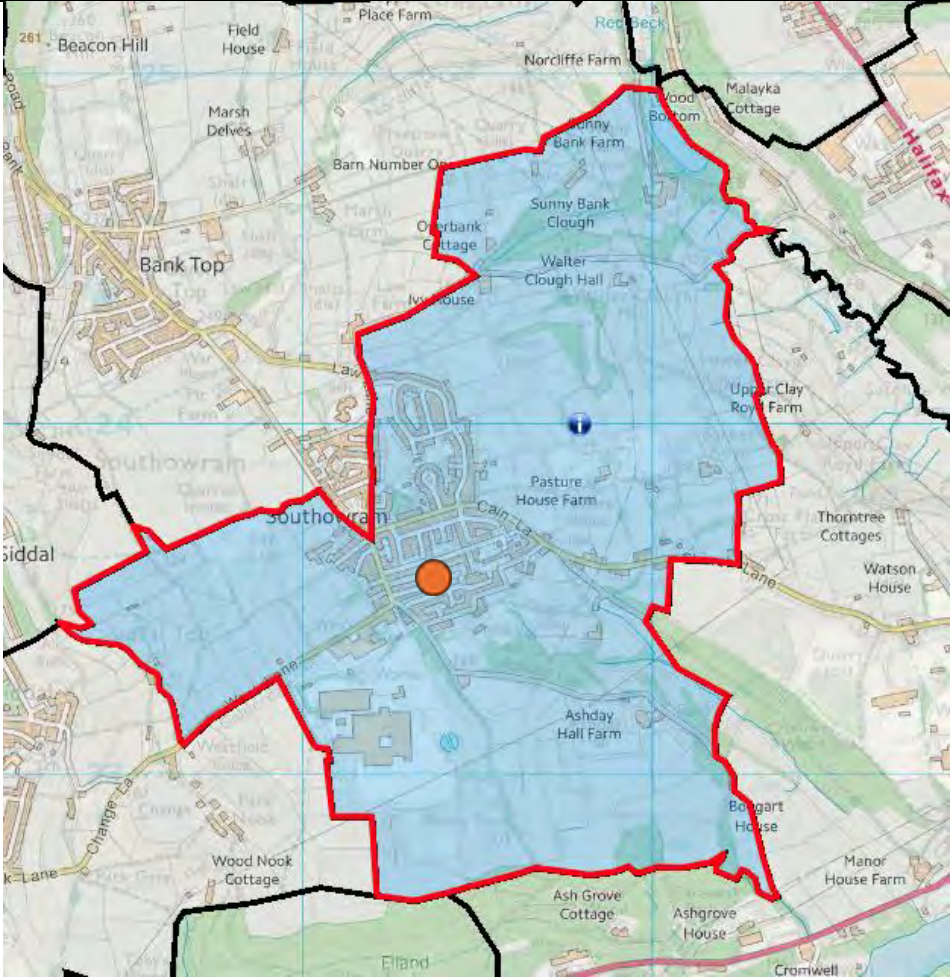
PE	Skircoat Green	All Saints Parish Hall, Godfrey Road, Halifax, HX3 0SX	No	<b>Halifax</b>	1788	1788	Currently: Part NC Polling District 'Skircoat Green' in existing Skircoat Ward.  Comments welcomed on the proposals.
PF	Stafford	St Andrew's Methodist Church, The Moore Hall, Huddersfield Road, Halifax, HX3 0AT	No	<b>Halifax</b>	861	861	Currently: Part NB Polling District 'Stafford' and Part NC 'Skircoat Green' in existing Skircoat Ward.  Comments welcomed on the proposals.
PG	Whitegate	Siddal Ex-Servicemens Club, Siddal Lane, Halifax, HX3 9JS	No	<b>Halifax</b>	1098	1231	Currently: Part HC Polling District 'Claremount' in existing Northowram & Shelf Ward and RF Polling District 'Whitegate' in existing Town Ward.  Comments welcomed on the proposals.
<b>SALTERHEBBLE, SOUTHOWRAM &amp; SKIRCOAT GREEN WARD</b>				<b>Electorate Totals:</b>	<b>8766</b>	<b>9033</b>	

Ward:	SALTERHEBBLE, SOUTHOWARM & SKIRCOAT GREEN
Polling District:	PA BANK TOP
Polling Place:	NEW STREET COMMUNITY CENTRE, NEW STREET, SOUTHOWRAM, HX3 9SH



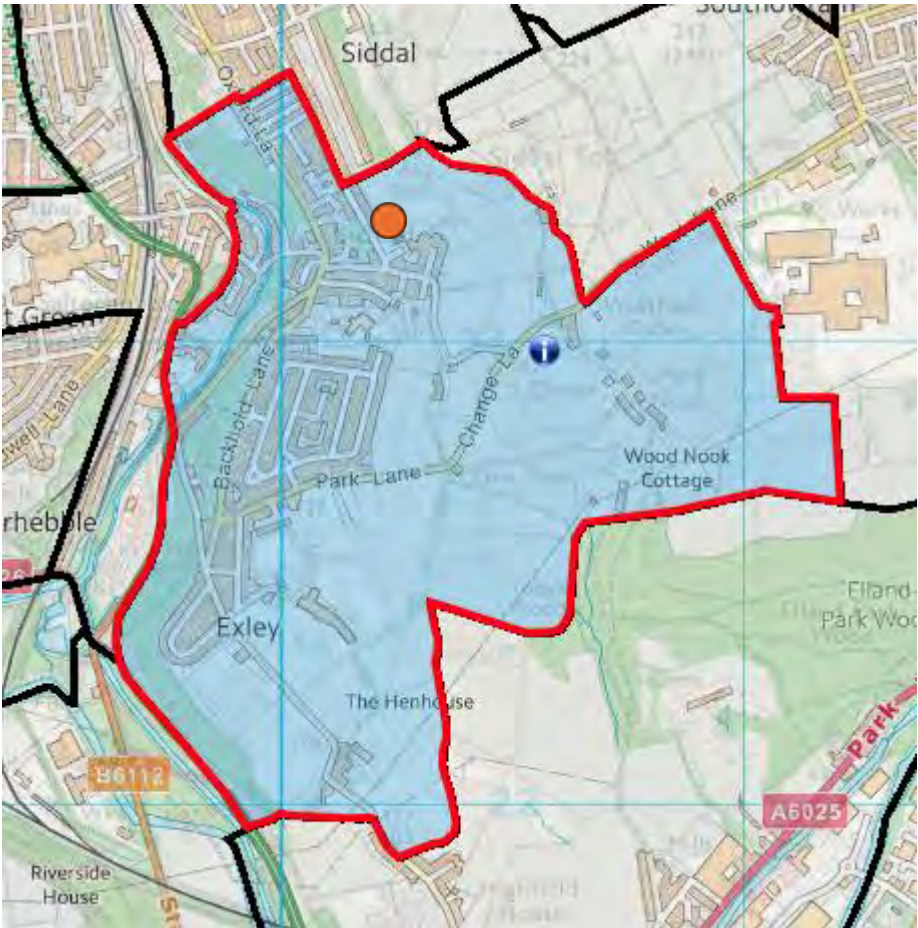
Crown copyright and database rights 2025 Ordnance Survey 0100023069@Bluesky International Limited and Getmapping Plc 2025

Ward:	SALTERHEBBLE, SOUTHOWARM & SKIRCOAT GREEN
Polling District:	PB SOUTHOWRAM
Polling Place:	NEW STREET COMMUNITY CENTRE, NEW STREET, SOUTHOWRAM, HX3 9SH



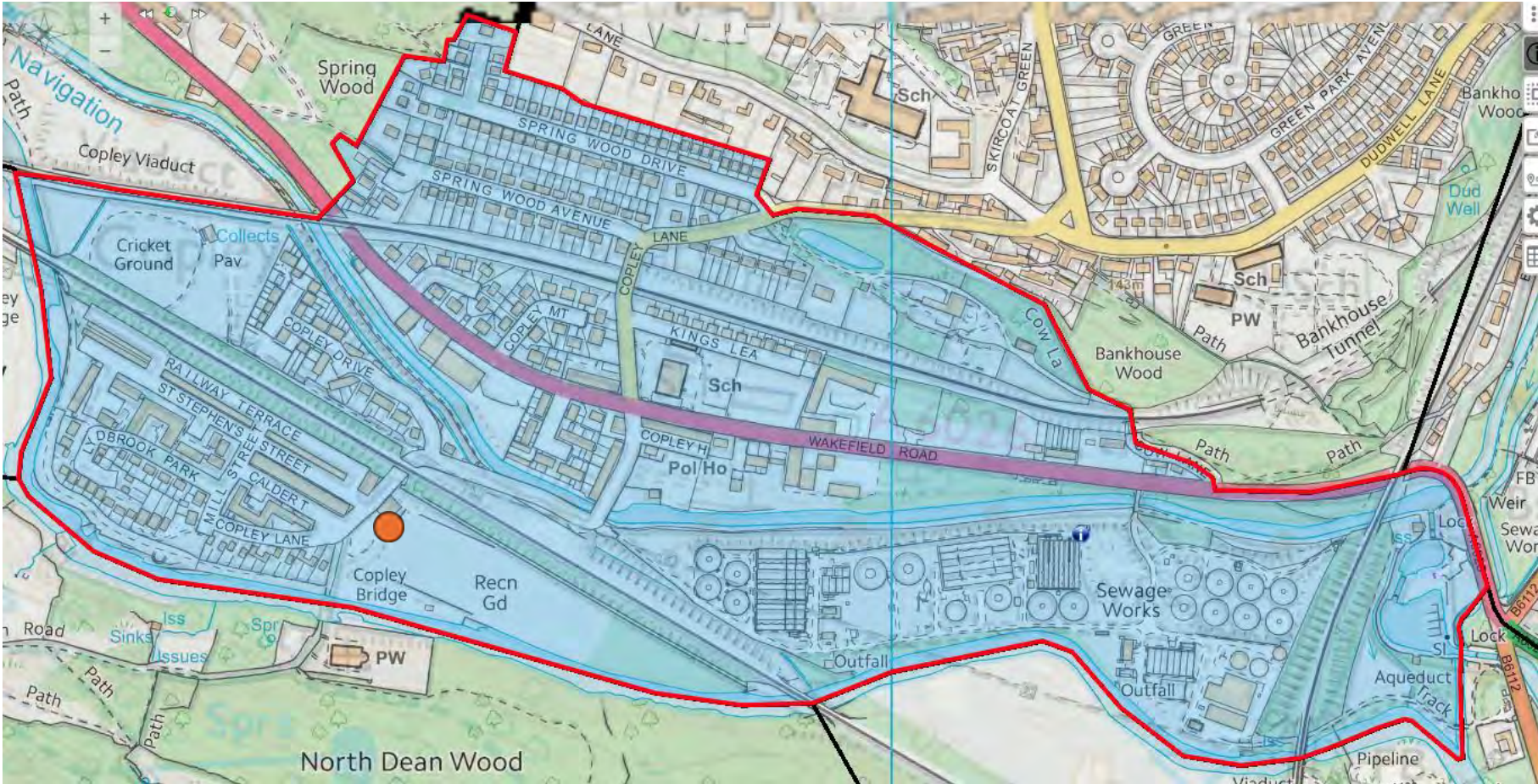
Crown copyright and database rights 2025 Ordnance Survey 0100023069@Bluesky International Limited and Getmapping Plc 2025

Ward:	SALTERHEBBLE, SOUTHOWARM & SKIRCOAT GREEN
Polling District:	PC SIDDAL
Polling Place:	SIDDAL EX-SERVICEMENS CLUB, SIDDAL LANE, HALIFAX, HX3 9JS



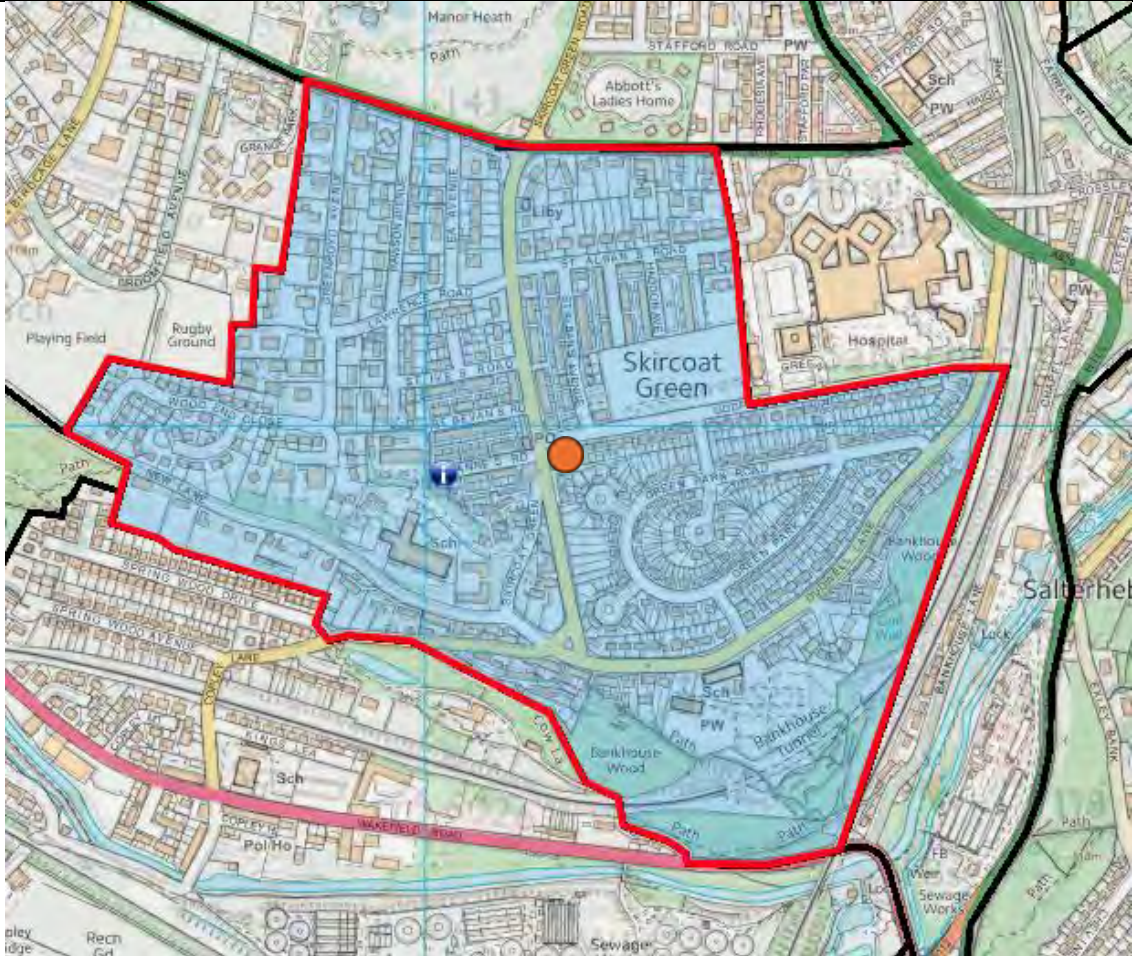
Crown copyright and database rights 2025 Ordnance Survey 0100023069@Bluesky International Limited and Getmapping Plc 2025

Ward:	SALTERHEBBLE, SOUTHOWARM & SKIRCOAT GREEN
Polling District:	PD COPLEY
Polling Place:	OLD RISHWORTHIAN RUFC, COPLEY LANE, HALIFAX, HX3 0UG



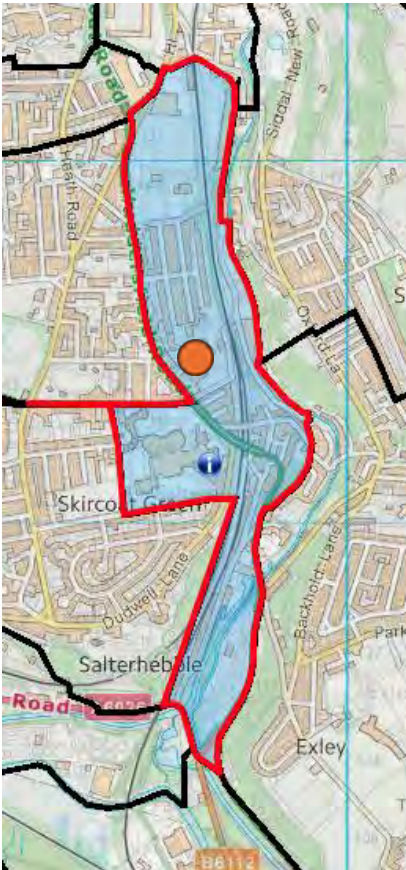
Crown copyright and database rights 2025 Ordnance Survey 0100023069@Bluesky International Limited and Getmapping Plc 2025

Ward:	SALTERHEBBLE, SOUTHOWARM & SKIRCOAT GREEN
Polling District:	PE SKIRCOAT GREEN
Polling Place:	ALL SAINTS PARISH HALL, GODFREY ROAD, HALIFAX, HX3 0SX



Crown copyright and database rights 2025 Ordnance Survey 0100023069@Bluesky International Limited and Getmapping Plc 2025

Ward:	SALTERHEBBLE, SOUTHOWARM & SKIRCOAT GREEN
Polling District:	PF STAFFORD
Polling Place:	ST ANDREW'S METHODIST CHURCH, THE MOORE HALL, HUDDERSFIELD ROAD, HALIFAX, HX3 0AT



Crown copyright and database rights 2025 Ordnance Survey 0100023069@Bluesky International Limited and Getmapping Plc 2025

Ward:	SALTERHEBBLE, SOUTHOWARM & SKIRCOAT GREEN
Polling District:	PG WHITEGATE
Polling Place:	SIDDAL EX-SERVICEMENS CLUB, SIDDAL LANE, HALIFAX, HX3 9JS



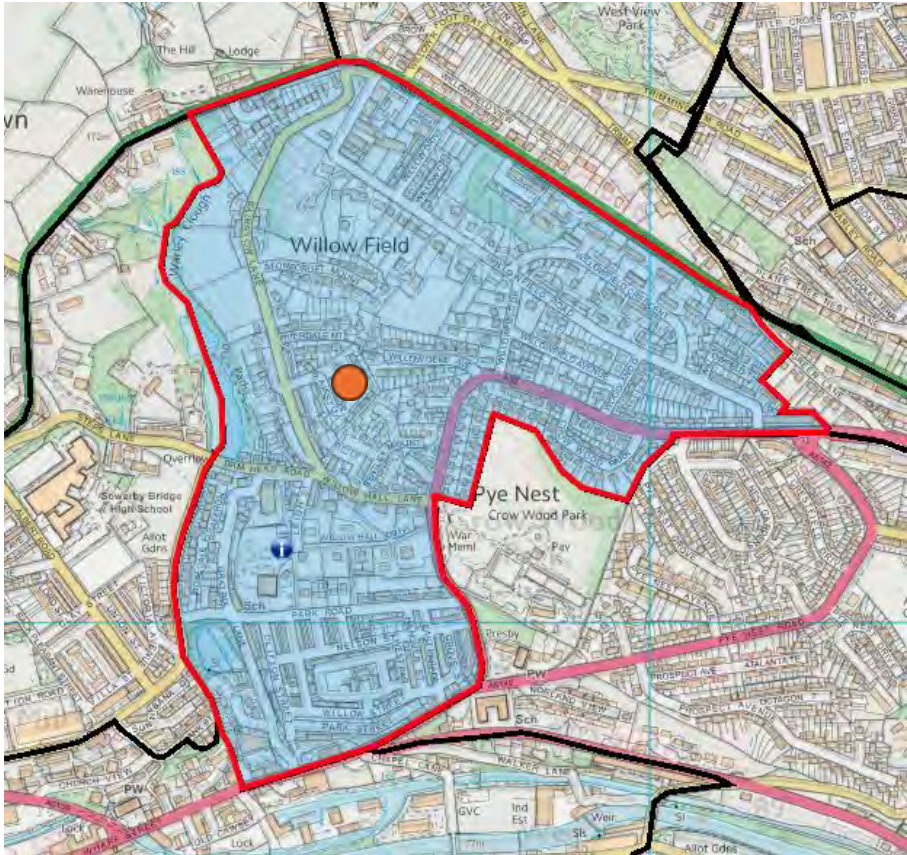
Crown copyright and database rights 2025 Ordnance Survey 0100023069@Bluesky International Limited and Getmapping Plc 2025

SOWERBY BRIDGE WARD							
NEW POLLING DISTRICT CODE	POLLING DISTRICT/ PLACE NAME	POLLING STATION	PARISH AREA	CONSTITUENCY	ELECTORATE (as at 1 <sup>st</sup> December 2024)	TOTAL ELECTORATE including LOCAL PLAN PROJECTED ELECTORATE	COMMENTS
QA	Willowfield	Bairstow Mount Community Centre, Bairstow Mount, Sowerby Bridge, HX6 2SX	No	Halifax	2266	2266	Currently: PA Polling District 'Willowfield' in existing Sowerby Bridge Ward.  No changes proposed to polling district area, name or polling station but would welcome comments on the current arrangements.
QB	Sowerby Bridge Central	St Paul's Methodist Church, Tower Hill, Sowerby Bridge, HX6 2EQ	No	Halifax	1233	1253	Currently: Part PB Polling District 'Pye Nest' in existing Sowerby Bridge Ward and PD Polling District 'Sowerby Bridge Central' in existing Sowerby Bridge Ward.  Comments welcomed on the proposals.
QC1	Quarry Hill No. 1	Elim Church, Ryburn Street, Sowerby Bridge, HX6 3AZ	No	Halifax	949	1171	Currently: PE Polling District 'Quarry Hill' in Sowerby Bridge Ward.  It is necessary to create additional Polling Districts to reflect ward boundary changes and to enable the production of registers on both the new and the old structures.  Comments welcomed on the proposals.

QC2	Quarry Hill No. 2	Elim Church, Ryburn Street, Sowerby Bridge, HX6 3AZ	No	<b>Halifax</b>	956	956	<p>Currently: MC Polling District 'White Windows' in existing Ryburn Ward.</p> <p>It is necessary to create additional Polling Districts to reflect ward boundary changes and to enable the production of registers on both the new and the old structures.</p> <p>Was moved from the Calder Valley Constituency into the Halifax Constituency at the latest Parliamentary Constituency Boundary Commission Review.</p> <p>Comments welcomed on the proposals.</p>
QD	Triangle	Triangle CE Primary School, Butterworth Lane, Triangle, Sowerby Bridge, HX6 3NJ	No	<b>Halifax</b>	547	645	<p>Currently: MD Polling District 'Triangle' in existing Ryburn Ward.</p> <p>Was moved from the Calder Valley Constituency into the Halifax Constituency at the latest Parliamentary Constituency Boundary Commission Review.</p> <p>Comments welcomed on the proposals.</p>
QE	Sowerby	St Peter's Community Centre, St Peter's Avenue, Sowerby Bridge, HX6 1HB	No	<b>Halifax</b>	1334	1409	<p>Currently: MB Polling District 'Sowerby' in existing Ryburn Ward.</p> <p>Was moved from the Calder Valley Constituency into the Halifax Constituency at the latest Parliamentary Constituency Boundary Commission Review.</p> <p>Comments welcomed on the proposals.</p>

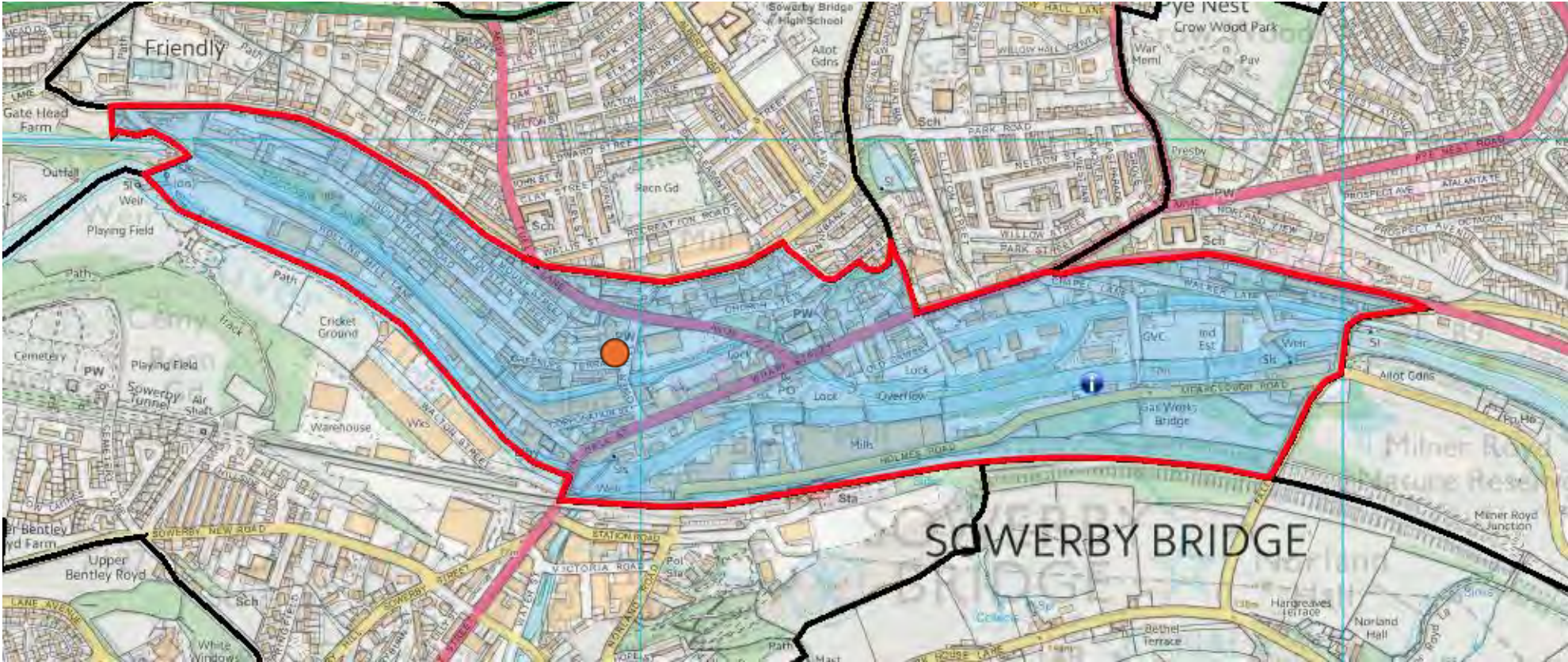
QF1	Sowerby Bridge North No. 1	Hill Crest Bowling Club, Langton Street, Sowerby Bridge, HX6 2EX	No	<b>Halifax</b>	1989	1989	<p>Currently: PC Polling District 'Sowerby Bridge North' in existing Sowerby Bridge Ward.</p> <p>It is necessary to create additional Polling Districts to reflect ward boundary changes and to enable the production of registers on both the new and the old structures.</p> <p>Comments welcomed on the proposals.</p>
QF2	Sowerby Bridge North No. 2	Hill Crest Bowling Club, Langton Street, Sowerby Bridge, HX6 2EX	No	<b>Halifax</b>	4	4	<p>Currently: Part SD Polling District 'Warley Town' in existing Warley Ward.</p> <p>It is necessary to create additional Polling Districts to reflect ward boundary changes and to enable the production of registers on both the new and the old structures.</p> <p>Comments welcomed on the proposals.</p>
QF3	Sowerby Bridge North No. 3	Hill Crest Bowling Club, Langton Street, Sowerby Bridge, HX6 2EX	No	<b>Halifax</b>	15	15	<p>Currently: Part SD Polling District 'Warley Town' in existing Warley Ward.</p> <p>It is necessary to create additional Polling Districts to reflect ward boundary changes and to enable the production of registers on both the new and the old structures.</p> <p>Comments welcomed on the proposals.</p>
<b>SOWERBY BRIDGE WARD</b>				<b>Electorate Totals</b>	<b>9293</b>	<b>9708</b>	

Ward:	SOWERBY BRIDGE
Polling District:	QA WILLOWFIELD
Polling Place:	BAIRSTOW MOUNT COMMUNITY CENTRE, BAIRSTOW MOUNT, SOWERBY BRIDGE, HX6 2SX



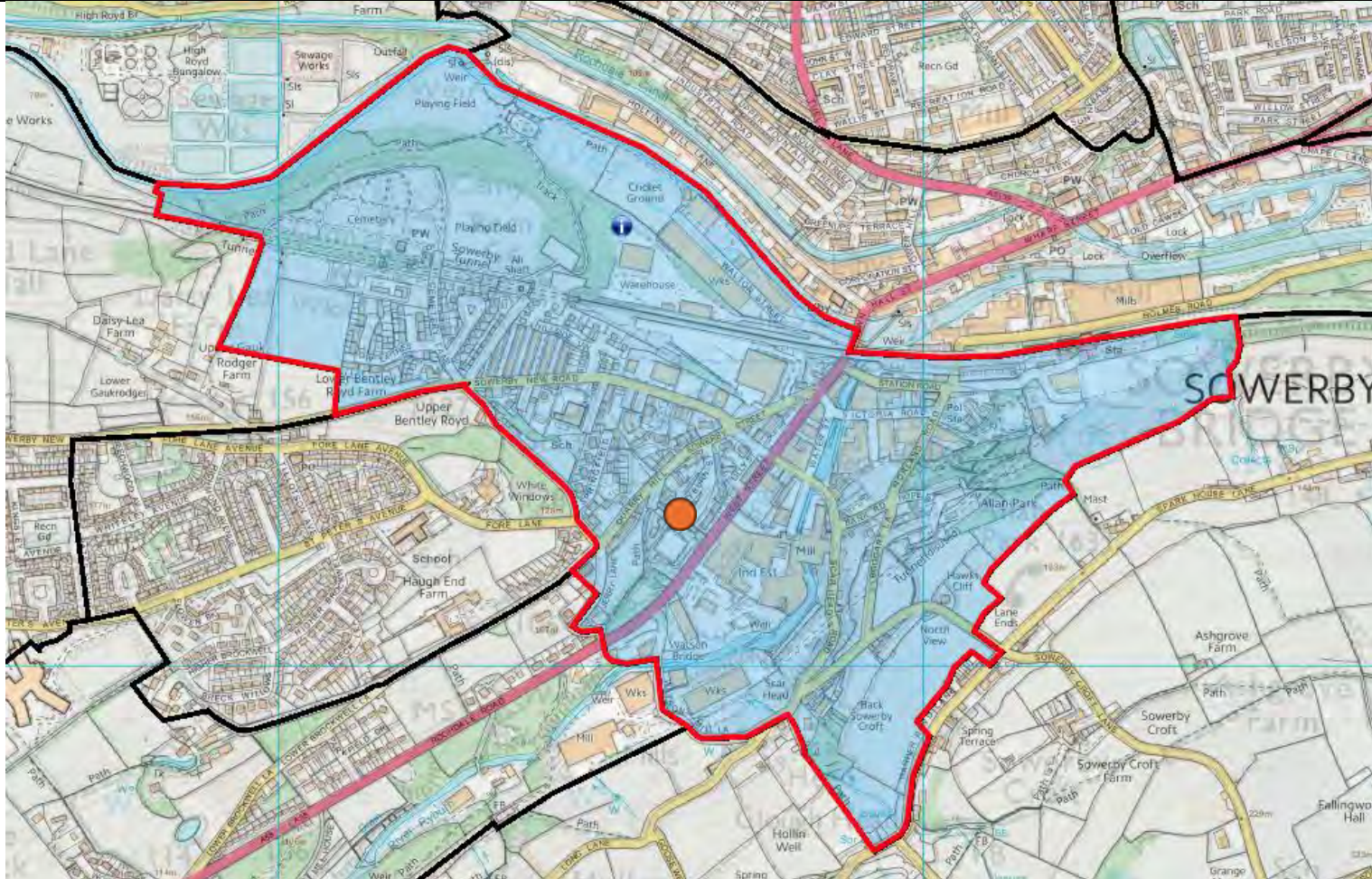
Crown copyright and database rights 2025 Ordnance Survey 0100023069@Bluesky International Limited and Getmapping Plc 2025

Ward:	SOWERBY BRIDGE
Polling District:	QB SOWERBY BRIDGE CENTRAL
Polling Place:	ST PAUL'S METHODIST CHURCH, TOWER HILL, SOWERBY BRIDGE, HX6 2EQ



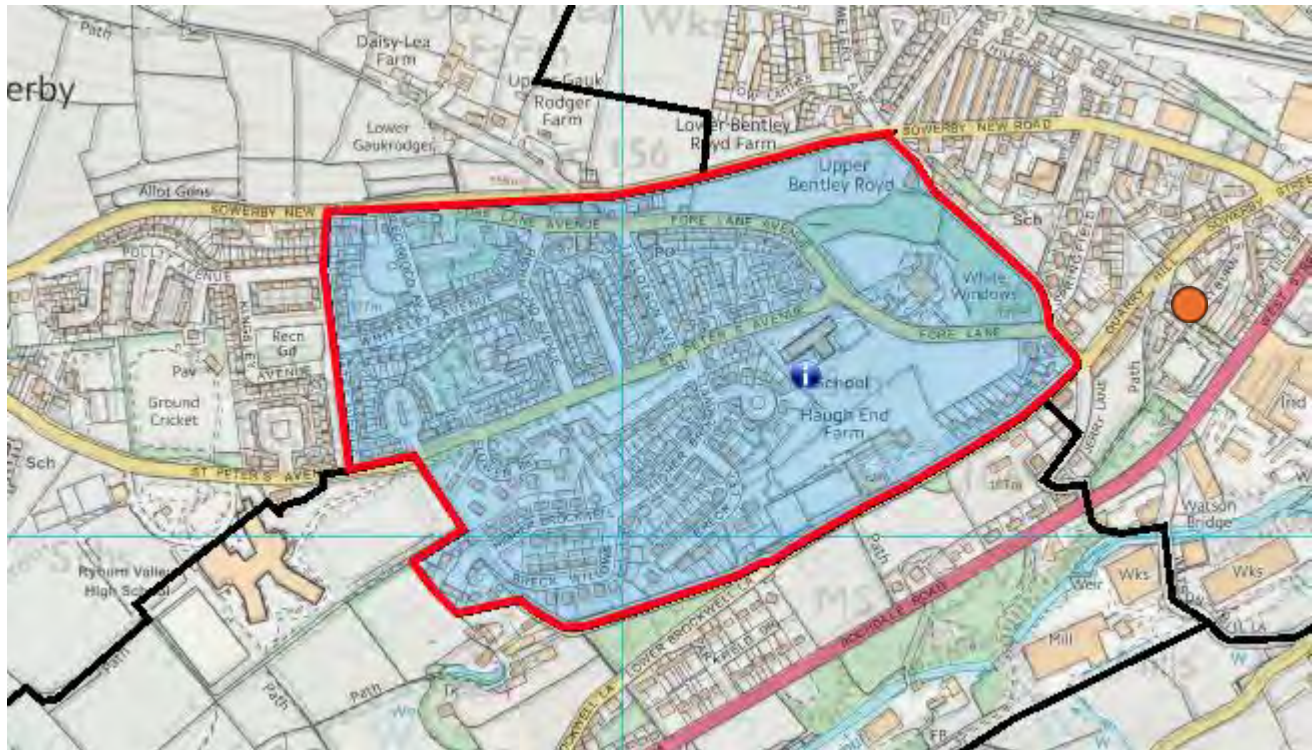
Crown copyright and database rights 2025 Ordnance Survey 0100023069@Bluesky International Limited and Getmapping Plc 2025

Ward:	SOWERBY BRIDGE
Polling District:	QC1 QUARRY HILL No.1
Polling Place:	ELIM CHURCH, RYBURN STREET, SOWERBY BRIDGE, HX6 3AZ



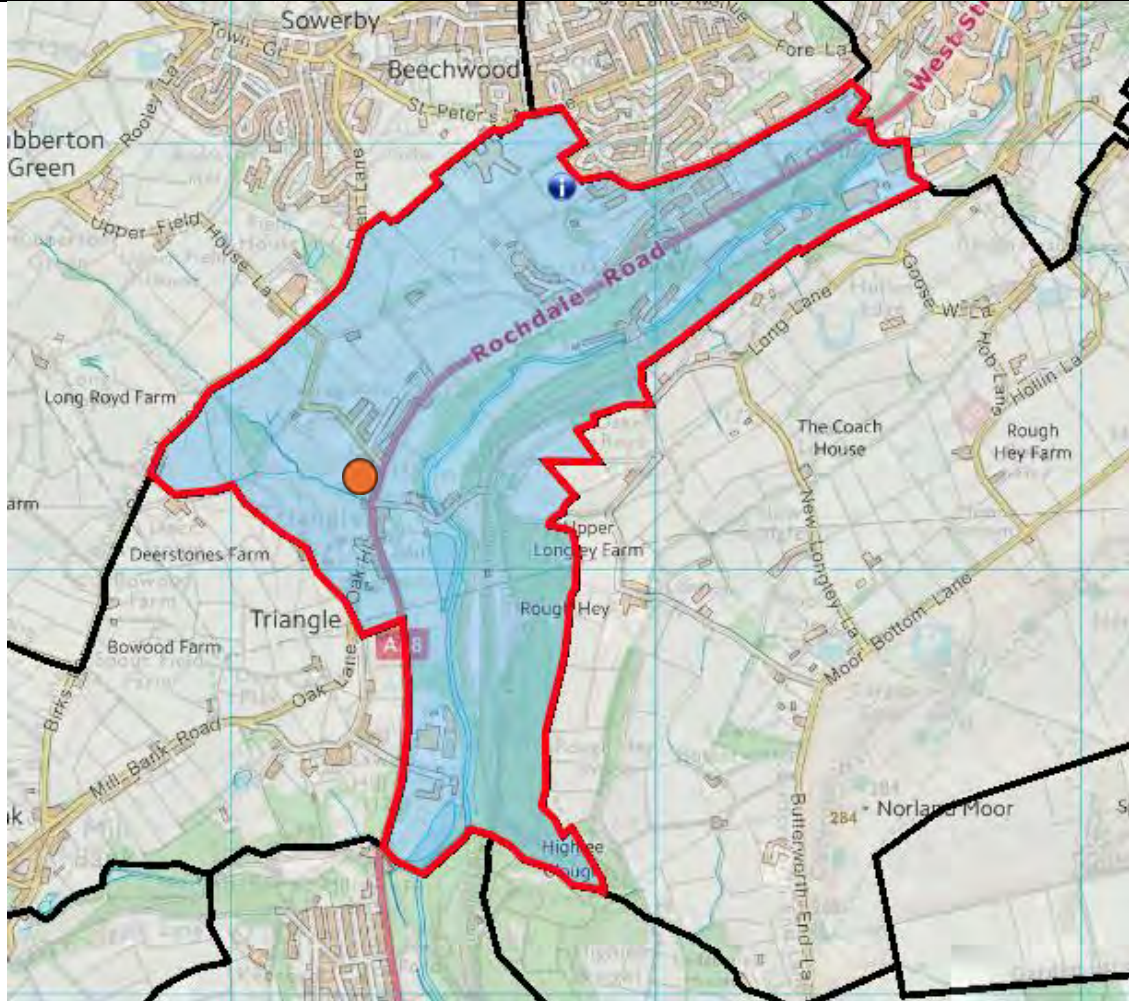
Crown copyright and database rights 2025 Ordnance Survey 0100023069@Bluesky International Limited and Getmapping Plc 2025

Ward:	SOWERBY BRIDGE
Polling District:	QC2 QUARRY HILL No.2
Polling Place:	ELIM CHURCH, RYBURN STREET, SOWERBY BRIDGE, HX6 3AZ



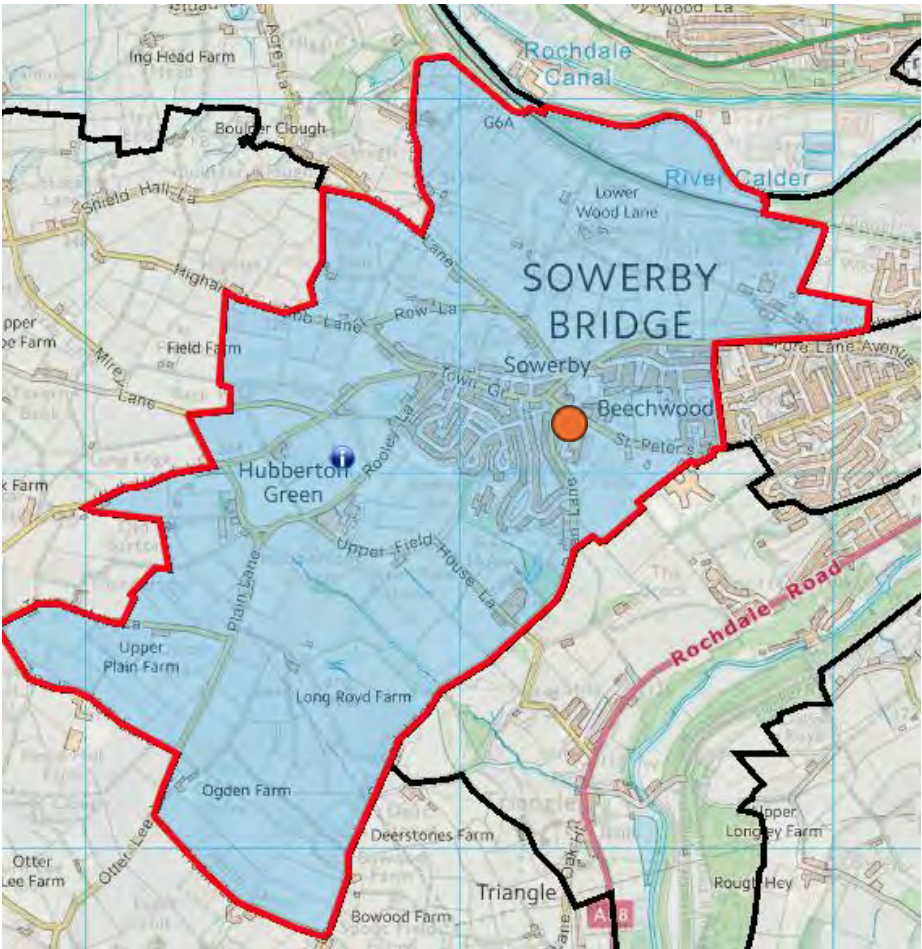
Crown copyright and database rights 2025 Ordnance Survey 0100023069@Bluesky International Limited and Getmapping Plc 2025

Ward:	SOWERBY BRIDGE
Polling District:	QD TRIANGLE
Polling Place:	TRIANGLE CE PRIMARY SCHOOL, BUTTERWORTH LANE, TRIANGLE, SOWERBY BRIDGE, HX6 3NJ



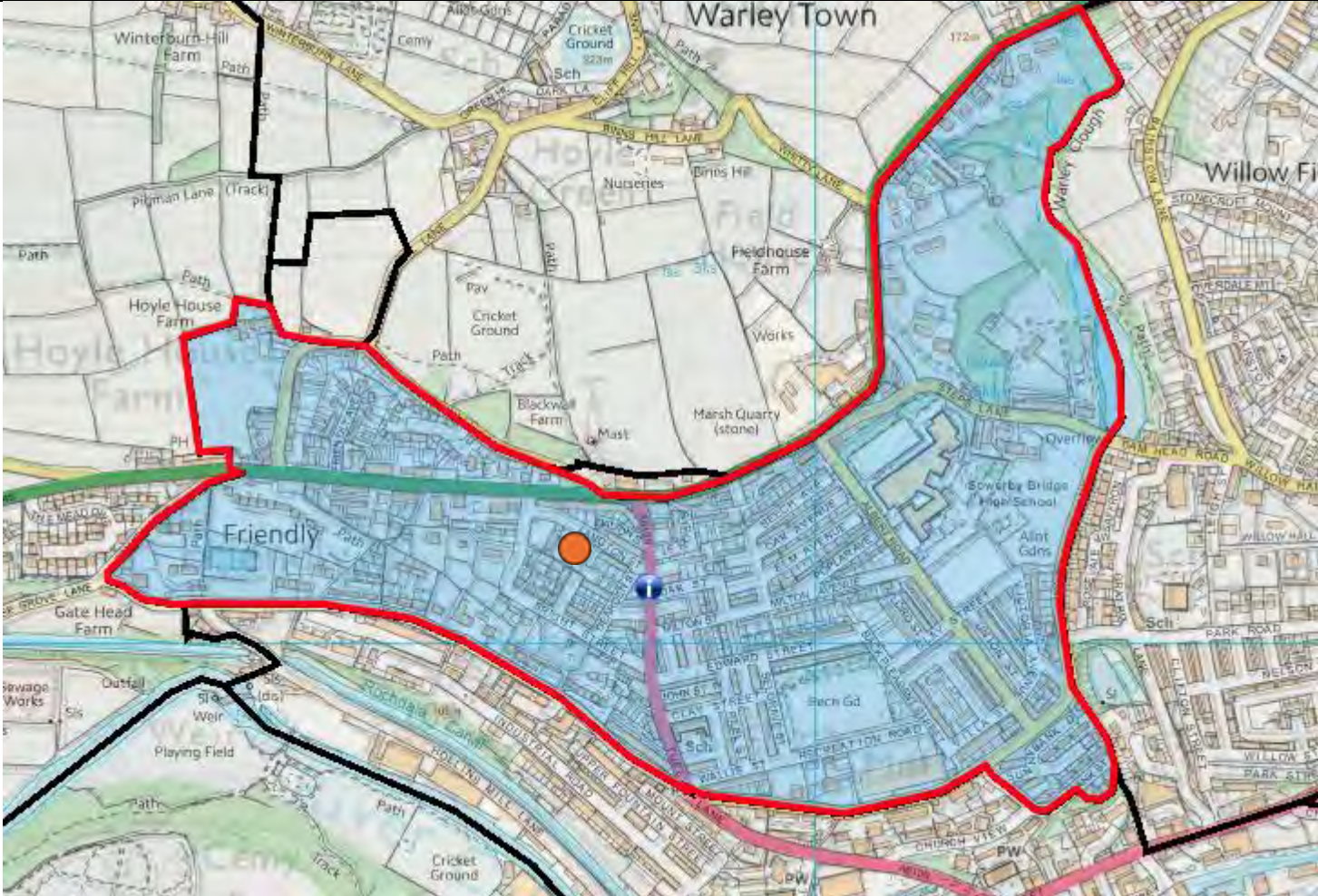
Crown copyright and database rights 2025 Ordnance Survey 0100023069@Bluesky International Limited and Getmapping Plc 2025

Ward:	SOWERBY BRIDGE
Polling District:	QE SOWERBY
Polling Place:	ST PETER'S COMMUNITY CENTRE, ST PETERS AVENUE, SOWERBY, SOWERBY BRIDGE, HX6 1HB



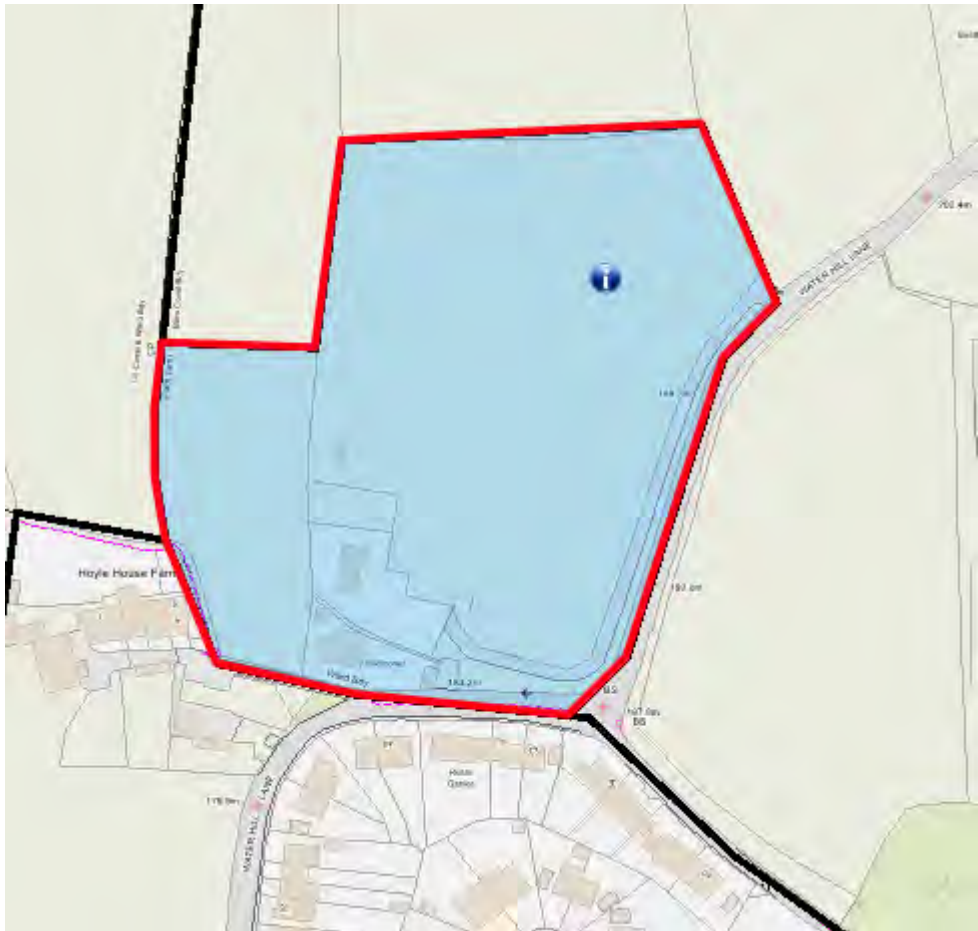
Crown copyright and database rights 2025 Ordnance Survey 0100023069@Bluesky International Limited and Getmapping Plc 2025

Ward:	SOWERBY BRIDGE
Polling District:	QF1 SOWERBY BRIDGE NORTH No. 1
Polling Place:	HILL CREST BOWLING CLUB, LANGTON STREET, SOWERBY BRIDGE, HX6 2EX



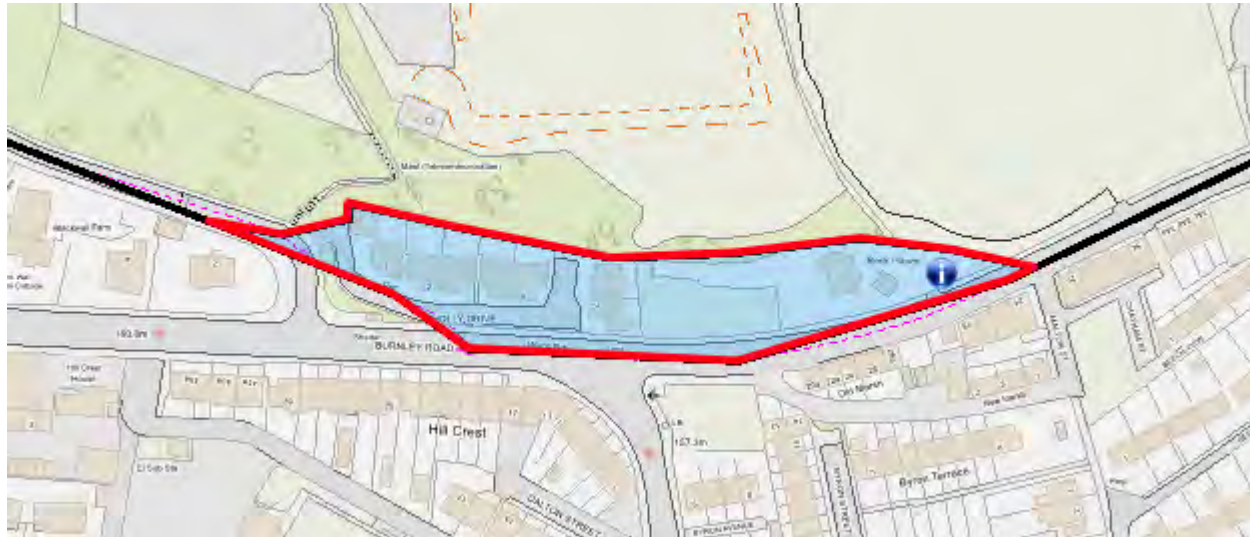
Crown copyright and database rights 2025 Ordnance Survey 0100023069@Bluesky International Limited and Getmapping Plc 2025

Ward:	SOWERBY BRIDGE
Polling District:	QF2 SOWERBY BRIDGE NORTH No. 2
Polling Place:	HILL CREST BOWLING CLUB, LANGTON STREET, SOWERBY BRIDGE, HX6 2EX ● See QF



Crown copyright and database rights 2025 Ordnance Survey 0100023069@Bluesky International Limited and Getmapping Plc 2025

Ward:	SOWERBY BRIDGE
Polling District:	QF3 SOWERBY BRIDGE NORTH No. 3
Polling Place:	HILL CREST BOWLING CLUB, LANGTON STREET, SOWERBY BRIDGE, HX6 2EX ● See QF



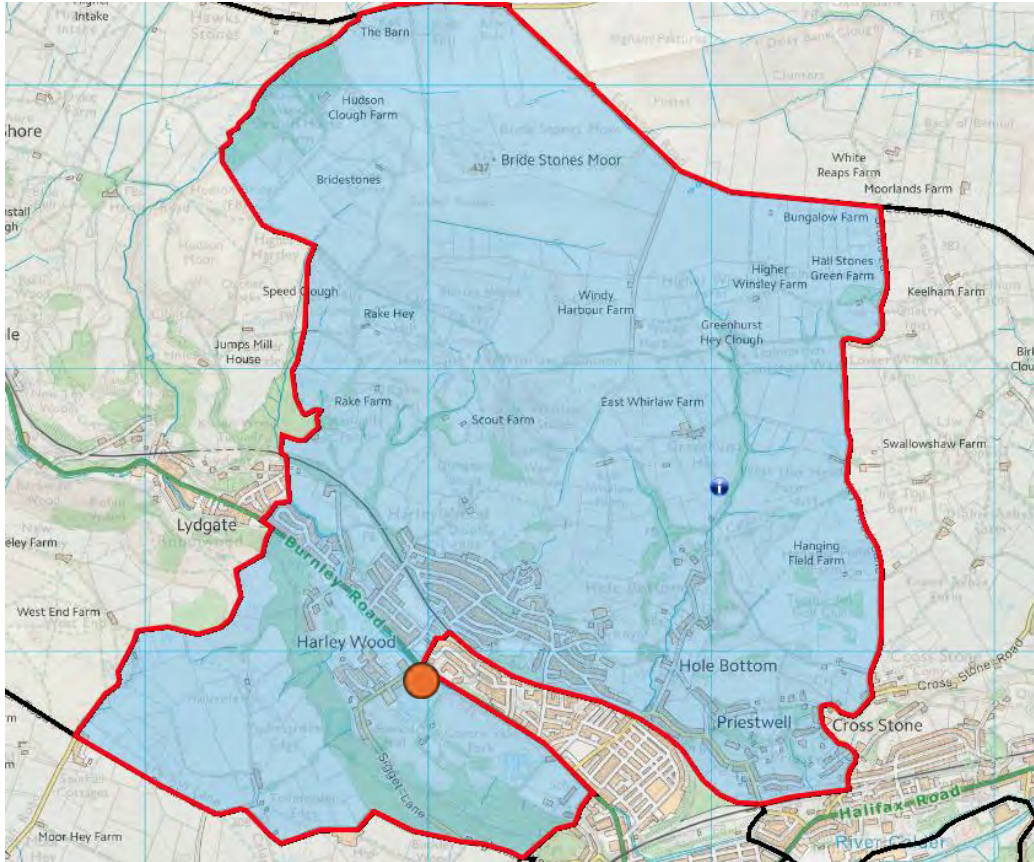
Crown copyright and database rights 2025 Ordnance Survey 0100023069@Bluesky International Limited and Getmapping Plc 2025

TODMORDEN WEST WARD							
NEW POLLING DISTRICT CODE	POLLING DISTRICT/ PLACE NAME	POLLING STATION	PARISH AREA	CONSTITUENCY	ELECTORATE (as at 1 <sup>st</sup> December 2024)	TOTAL ELECTORATE including LOCAL PLAN PROJECTED ELECTORATE	COMMENTS
RA	Stansfield	The Fielden Centre, Ewood Lane, Todmorden OL14 7DD	Yes*	Calder Valley	1884	1910	<p>Currently: QF Polling District 'Stansfield' and QG Polling District 'Centre Vale' in existing Todmorden Ward.</p> <p>Polling Station location serving existing 'QF' - Ferney Lee Primary School, Ferney Lee Road, Todmorden, OL14 5NR.</p> <p>Comments welcomed on the proposals.</p> <p>*Township of Todmorden Council –Stansfield Ward.</p>
RB	Todmorden Central	Todmorden Learning Centre & Community Hub, Todmorden College, Burnley Road, Todmorden, OL14 7BX	Yes*	Calder Valley	2268	2268	<p>Currently: QA Polling District 'Todmorden Central No. 1' and QB Polling District 'Todmorden Central No. 2' in the existing Todmorden Ward.</p> <p>Polling Station location serving existing Todmorden Town Hall QA Polling District. CAFM has transferred the running of this venue to Theatre Service and the promotion of this venue as a wedding venue means it is not possible for bookings to be made for use as a Polling Station due to wedding ceremony bookings.</p> <p>*Township of Todmorden Council –Central Ward.</p>

RC	Langfield	Todmorden Learning Centre & Community Hub, Todmorden College, Burnley Road, Todmorden, OL14 7BX	Yes*	Calder Valley	1244	1244	<p>Currently: QE Polling District 'Langfield' in existing Todmorden Ward.</p> <p>Polling Station location serving existing Todmorden Town Hall QE Polling District. CAFM has transferred the running of this venue to Theatre Service and the promotion of this venue as a wedding venue means it is not possible for bookings to be made for use as a Polling Station due to wedding ceremony bookings.</p> <p>*Township of Todmorden Council –Langfield Ward.</p>
RD	Walsden	Walsden Cricket Club, Scott Street, Walsden, Todmorden, OL14 7SX	Yes*	Calder Valley	2033	2110	<p>Currently: QH Polling District 'Walsden' and QJ Polling District 'Walsden South' in existing Todmorden Ward.</p> <p>Comments welcomed on the proposals.</p> <p>*Township of Todmorden Council –Walsden Ward.</p>

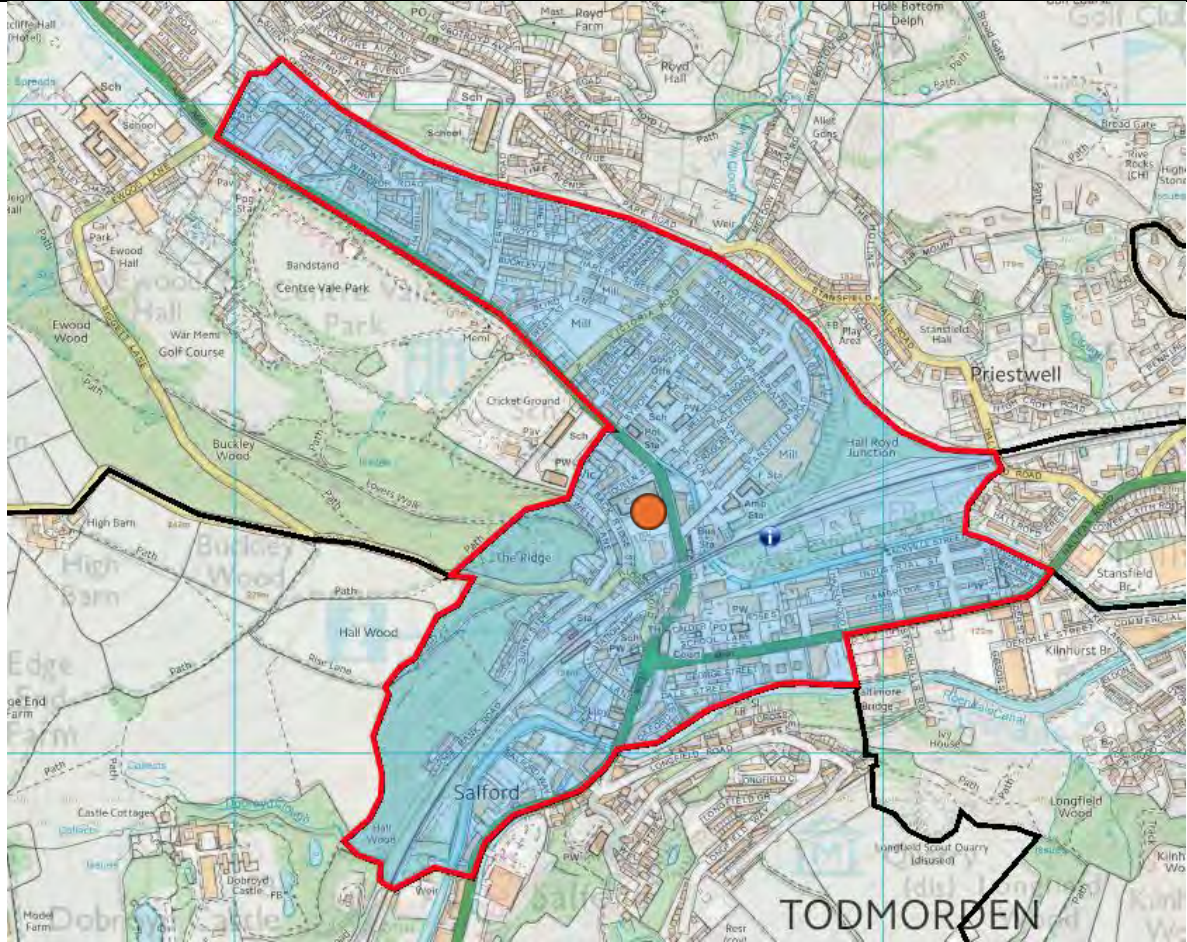
RE	Cornholme	Cornholme & Portsmouth Old Library, 1 Parkside Road, Todmorden, OL14 8QA	Yes*	Calder Valley	1725	1725	<p>Currently: QC Polling District 'Cornholme' and QD Polling District 'Portsmouth' in existing Todmorden Ward</p> <p>Polling Station location serving existing QC Vale Baptist Church.</p> <p>Comments welcomed on the proposals.</p> <p>*Township of Todmorden Council – Cornholme Ward.</p>
TODMORDEN WEST WARD				Electorate Totals	9154	9257	

Ward:	TODMORDEN WEST
Polling District:	RA STANSFIELD
Polling Place:	THE FIELDEN CENTRE, EWOOD LANE, TODMORDEN, OL14 7DD



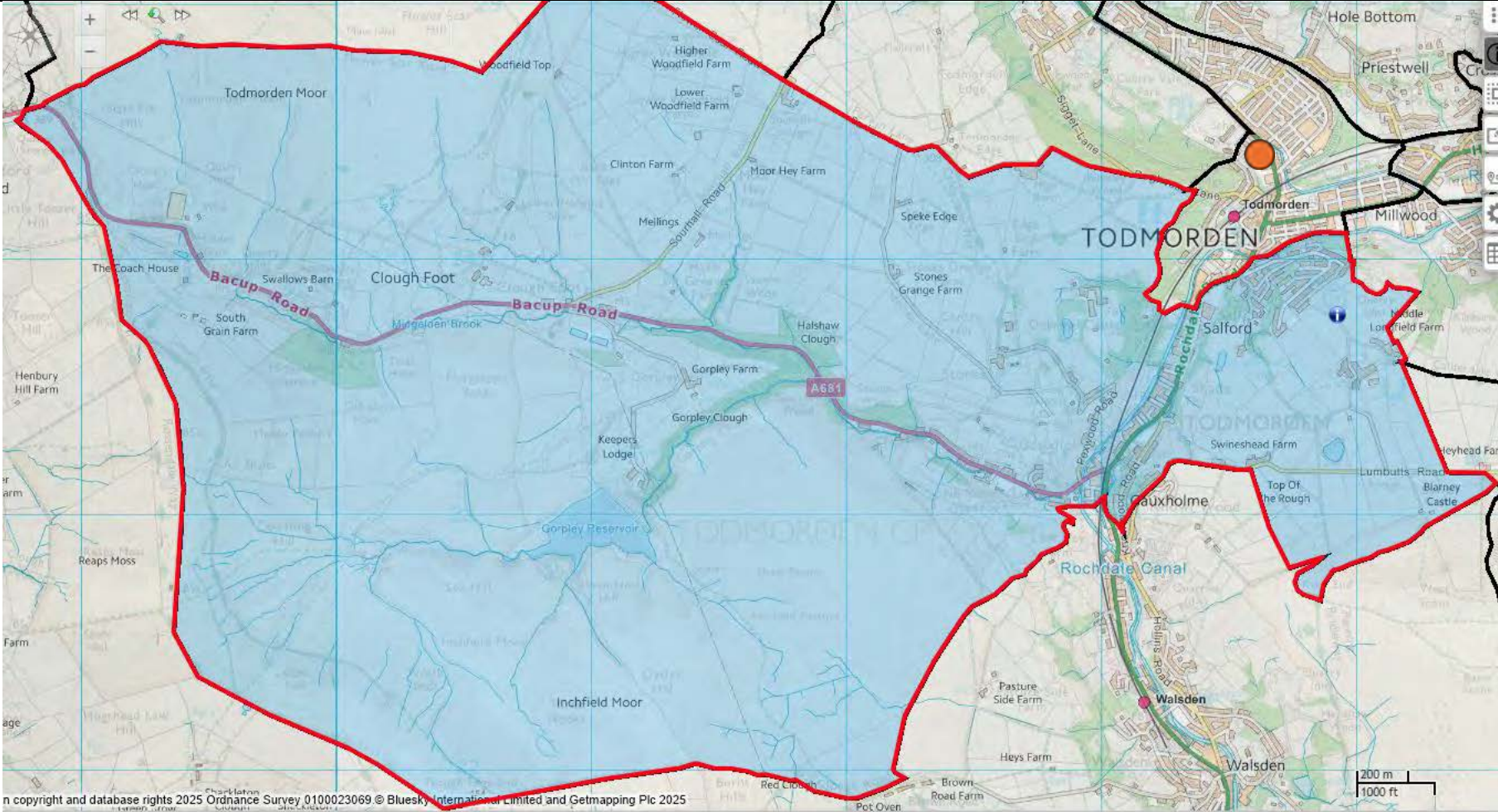
Crown copyright and database rights 2025 Ordnance Survey 0100023069@Bluesky International Limited and Getmapping Plc 2025

Ward:	TODMORDEN WEST
Polling District:	RB TODMORDEN CENTRAL
Polling Place:	TODMORDEN LEARNING CENTRE AND COMMUNITY HUB, TODMORDEN COLLEGE, BURNLEY ROAD, TODMORDEN, OL14 7BX



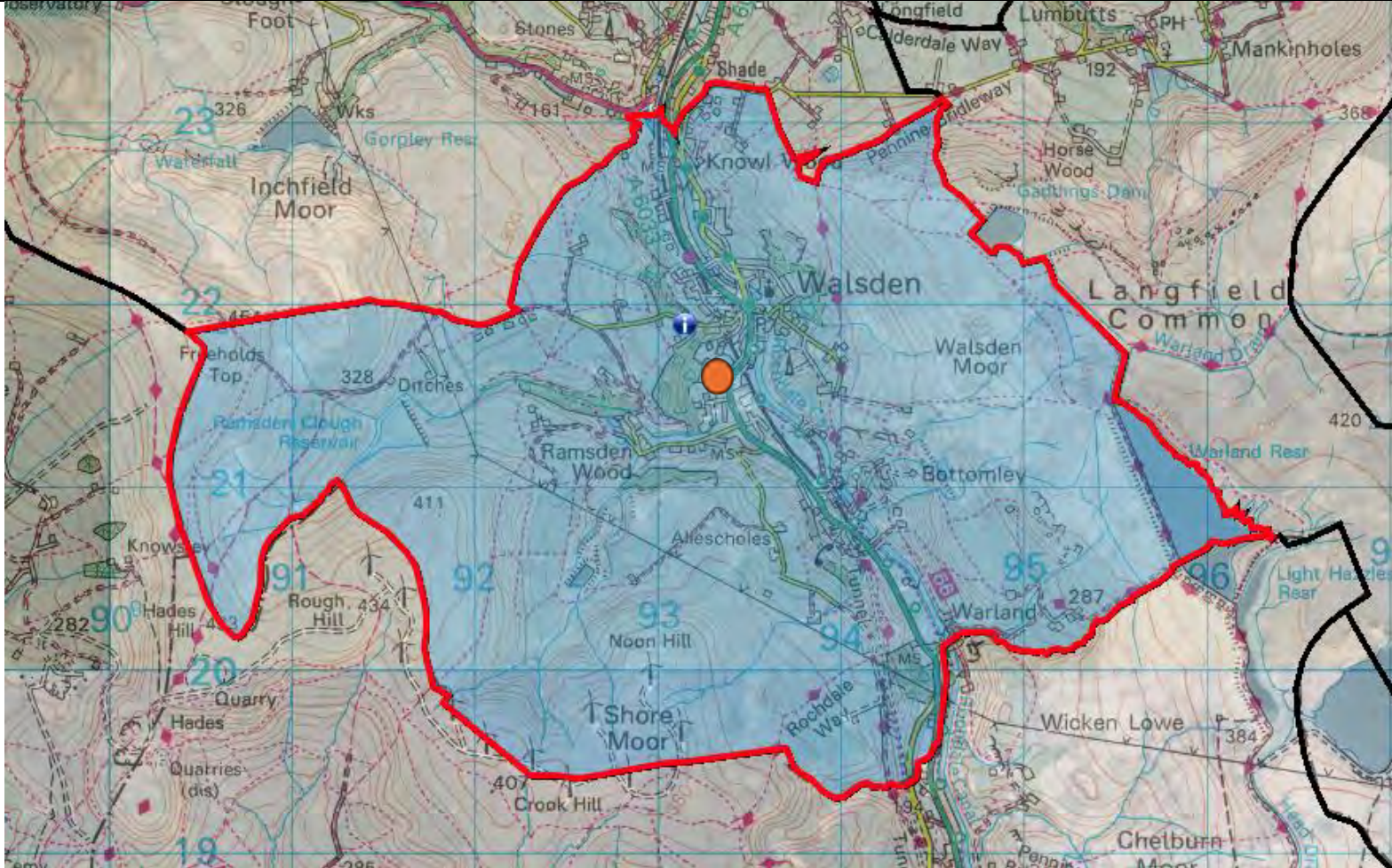
rown copyright and database rights 2025 Ordnance Survey 0100023069@Bluesky International Limited and Getmapping Plc 2025

Ward:	TODMORDEN WEST
Polling District:	RC LANGFIELD
Polling Place:	TODMORDEN LEARNING CENTRE AND COMMUNITY HUB, TODMORDEN COLLEGE, BURNLEY ROAD, TODMORDEN, OL14 7BX



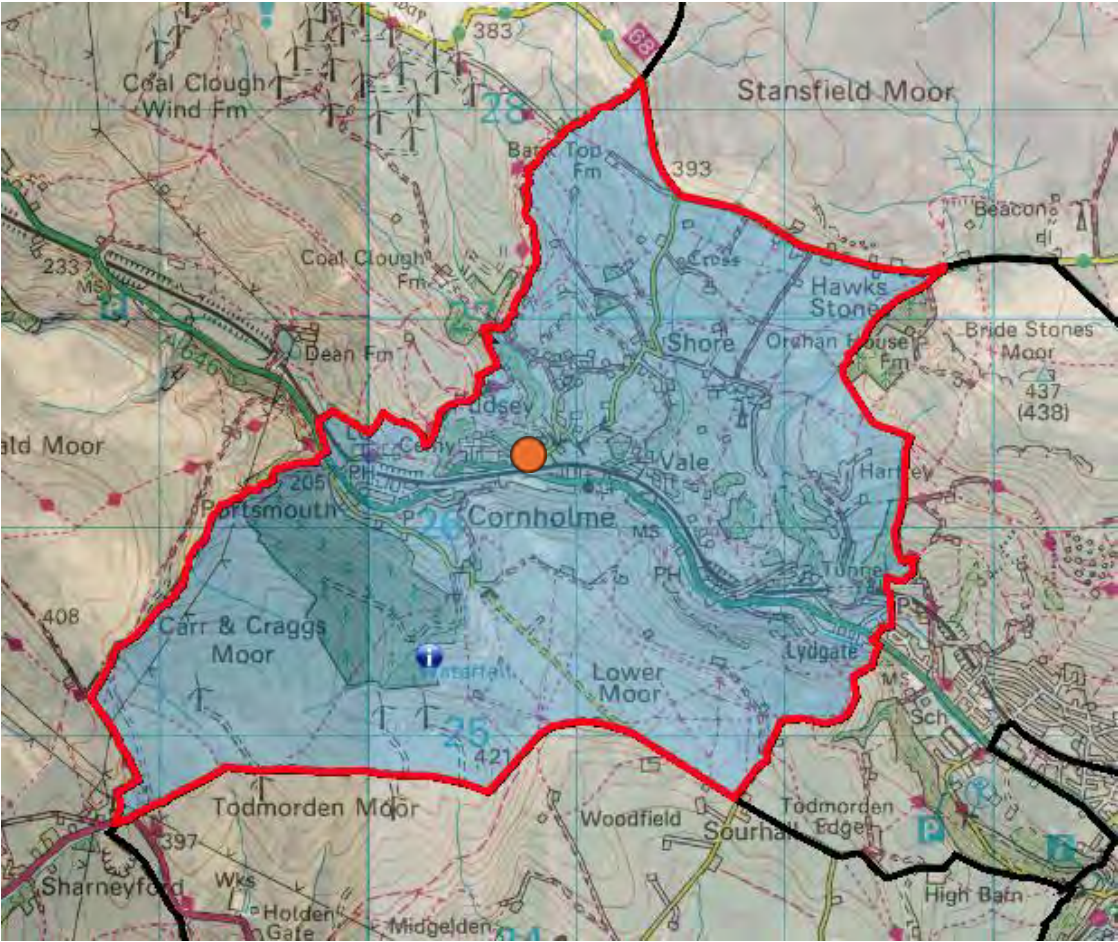
Crown copyright and database rights 2025 Ordnance Survey 0100023069 © Bluesky International Limited and Getmapping Plc 2025

Ward:	TODMORDEN WEST
Polling District:	RD WALSDEN
Polling Place:	WALSDEN CRICKET CLUB, SCOTT STREET, WALSDEN, TODMORDEN, OL14 7SX



Crown copyright and database rights 2025 Ordnance Survey 0100023069@Bluesky International Limited and Getmapping Plc 2025

Ward:	TODMORDEN WEST
Polling District:	RE CORNHOLME
Polling Place:	CORNHOLME & PORTSMOUTH OLD LIBRARY, 1 PARKSIDE ROAD, TODMORDEN, OL14 8QA

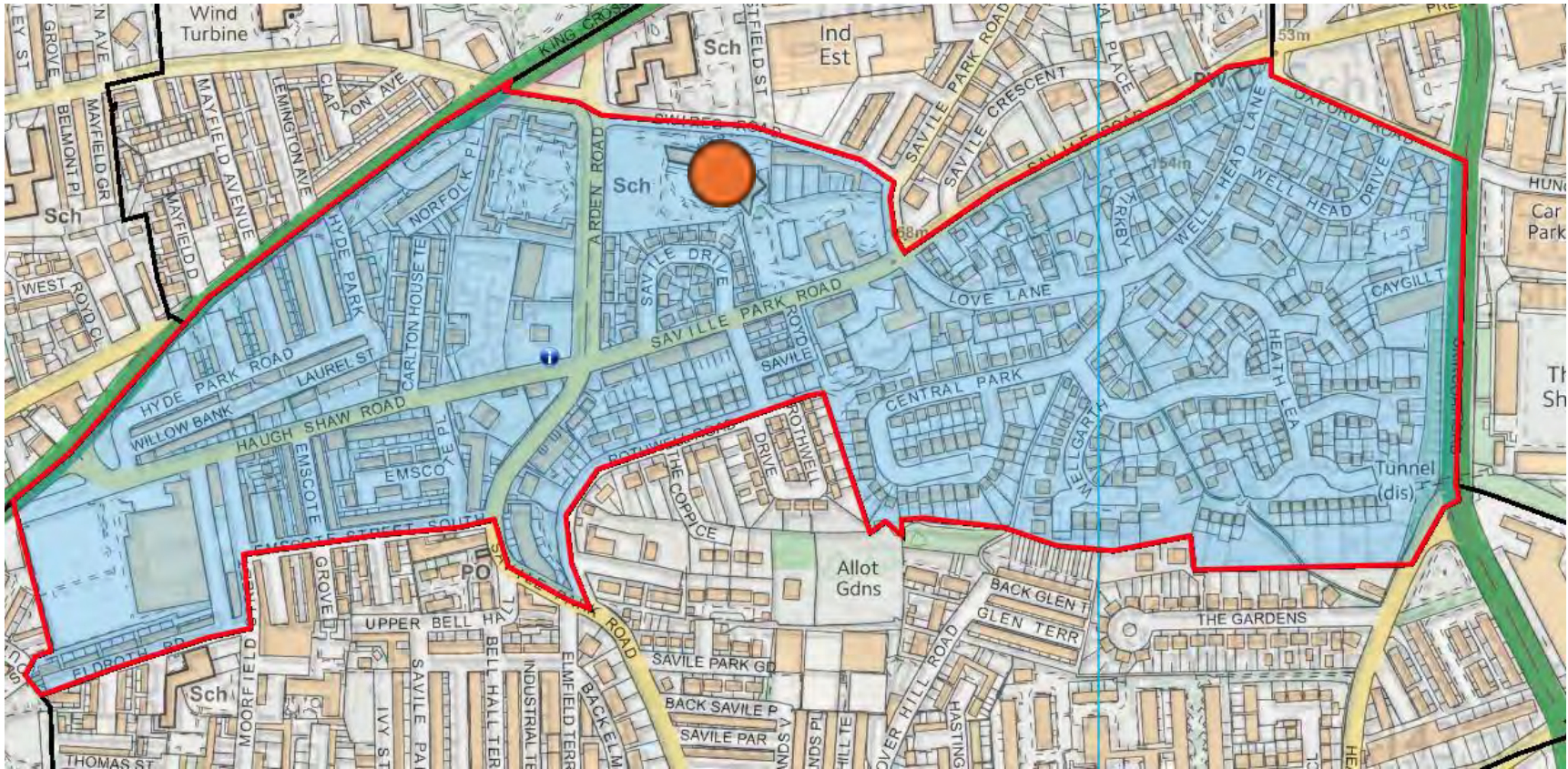


Crown copyright and database rights 2025 Ordnance Survey 0100023069@Bluesky International Limited and Getmapping Plc 2025

WAINHOUSE WARD							
POLLING DISTRICT/ PLACE NAME	POLLING DISTRICT/ PLACE NAME	POLLING STATION	PARISH AREA	CONSTITUENCY	ELECTORATE (as at 1 <sup>st</sup> December 2024)	TOTAL ELECTORATE including LOCAL PLAN PROJECTED ELECTORATE	COMMENTS
SA	Well Head	Holy Trinity CE Academy, Savile Park Road, Halifax, HX1 2ES	No	<b>Halifax</b>	1722	1743	Currently: Part NB Polling District 'Stafford' and Part NE Polling District 'Well Head' in existing Skircoat Ward.  Comments welcomed on the proposals.
SB	Savile Park	St Jude's Church Hall, Free School Lane, Halifax, HX1 2XE	No	<b>Halifax</b>	1939	1939	Currently: Part NA Polling District 'Manor Heath' and Part NF Polling District 'Savile Park' in existing Skircoat Ward.  Comments welcomed on the proposals.
SC	Manor Heath	Heath United Reformed Sunday School, Manor Drive, Halifax, HX3 0DW	No	<b>Halifax</b>	1537	1537	Currently: Part NA Polling District 'Manor Heath' and Part NB Polling District 'Stafford' in existing Skircoat Ward.  Comments welcomed on the proposals.
SD1	Wainhouse Tower No. 1	Halifax Fire Station, The Community Room, King Cross, Halifax, HX1 3JF	No	<b>Halifax</b>	784	784	Currently: Part PF District 'Spring Edge' in existing Sowerby Bridge Ward.  It is necessary to create additional Polling Districts to reflect ward boundary changes and to enable the production of registers on both the new and the old structures.  Comments welcomed on the proposals.

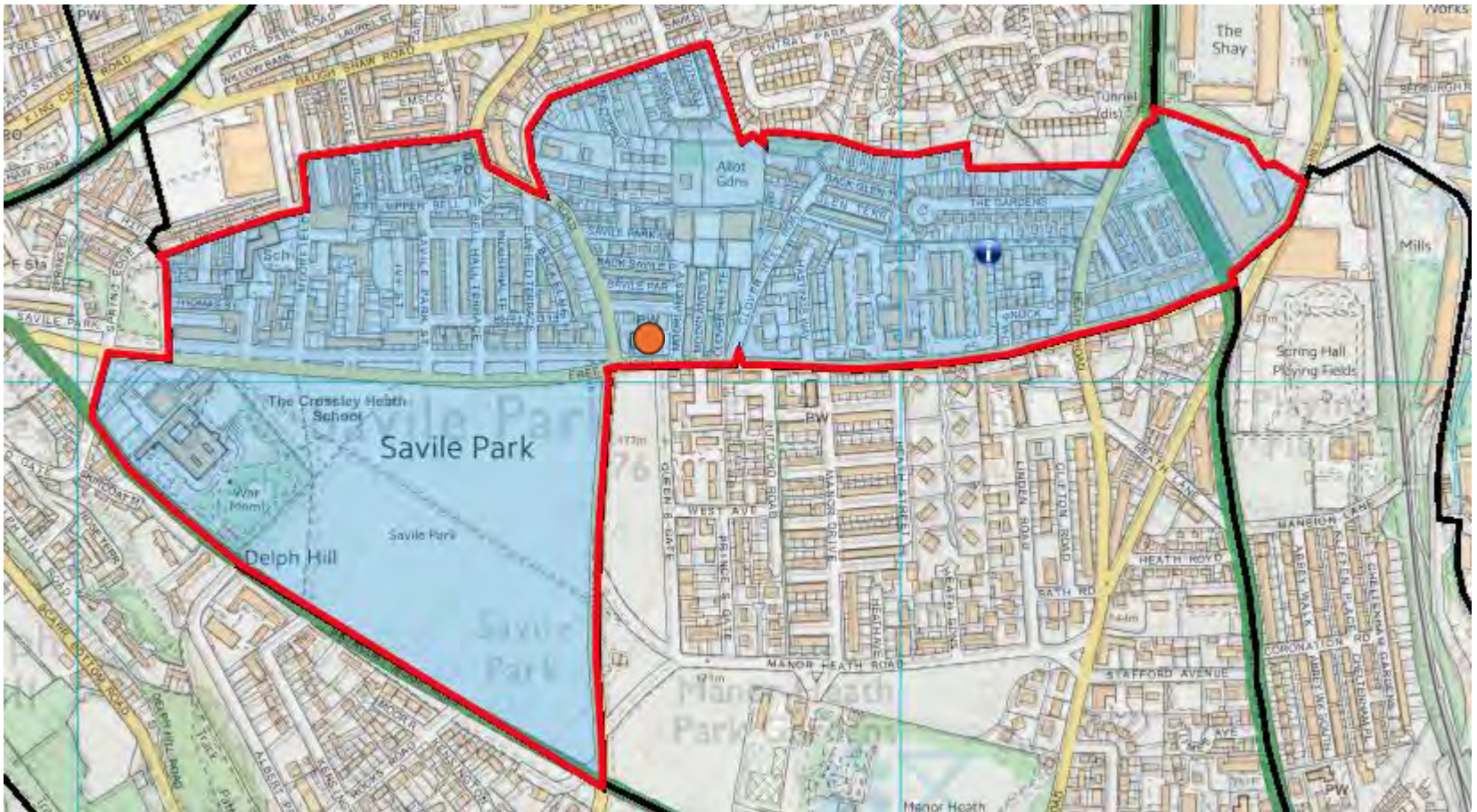
SD2	Wainhouse Tower No. 2	Halifax Fire Station, The Community Room, King Cross, Halifax, HX1 3JF	No	<b>Halifax</b>	612	612	<p>Currently: Part NC Polling District 'Skircoat Green' and Part NF Polling District 'Savile Park' in existing Skircoat Ward.</p> <p>It is necessary to create additional Polling Districts to reflect ward boundary changes and to enable the production of registers on both the new and the old structures.</p> <p>Comments welcomed on the proposals.</p>
SE1	Pye Nest No. 1	Sacred Heart & St Patrick's Parish Hall, Bolton Brow, Sowerby Bridge, HX6 2BA	No	<b>Halifax</b>	1725	1725	<p>Currently: Part PB Polling District 'Pye Nest' and Part PF Polling District 'Spring Edge' in existing Sowerby Bridge Ward.</p> <p>It is necessary to create additional Polling Districts to reflect ward boundary changes and to enable the production of registers on both the new and the old structures.</p> <p>Comments welcomed on the proposals.</p>
SE2	Pye Nest No. 2	Sacred Heart & St Patrick's Parish Hall, Bolton Brow, Sowerby Bridge, HX6 2BA	No	<b>Halifax</b>	99	99	<p>Currently: Part ND Polling District 'Copley' in existing Skircoat Ward.</p> <p>It is necessary to create additional Polling Districts to reflect ward boundary changes and to enable the production of registers on both the new and the old structures.</p> <p>Comments welcomed on the proposals.</p>
<b>WAINHOUSE WARD</b>				<b>Electorate Totals</b>	<b>8418</b>	<b>8439</b>	

Ward:	WAINHOUSE
Polling District:	SA WELL HEAD
Polling Place:	HOLY TRINITY C E ACADEMY, SAVILE PARK ROAD, HALIFAX, HX1 2ES



Crown copyright and database rights 2025 Ordnance Survey 0100023069@Bluesky International Limited and Getmapping Plc 2025

Ward:	WAINHOUSE
Polling District:	SB SAVILE PARK
Polling Place:	ST JUDE'S CHURCH HALL, FREE SCHOOL LANE, HALIFAX, HX1 2XE



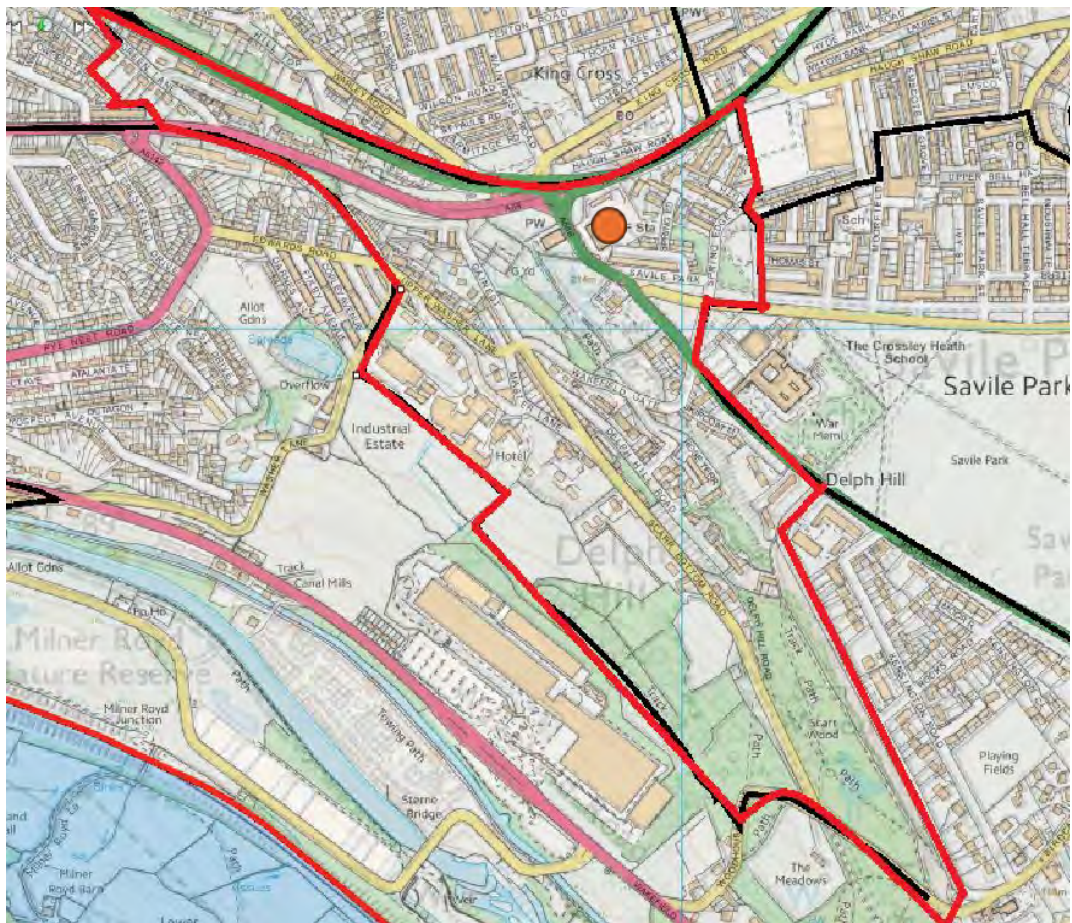
Crown copyright and database rights 2025 Ordnance Survey 0100023069@Bluesky International Limited and Getmapping Plc 2025

Ward:	WAINHOUSE
Polling District:	SC MANOR HEATH
Polling Place:	HEATH UNITED REFORMED SUNDAY SCHOOL, MANOR DRIVE, HALIFAX, HX3 0DW




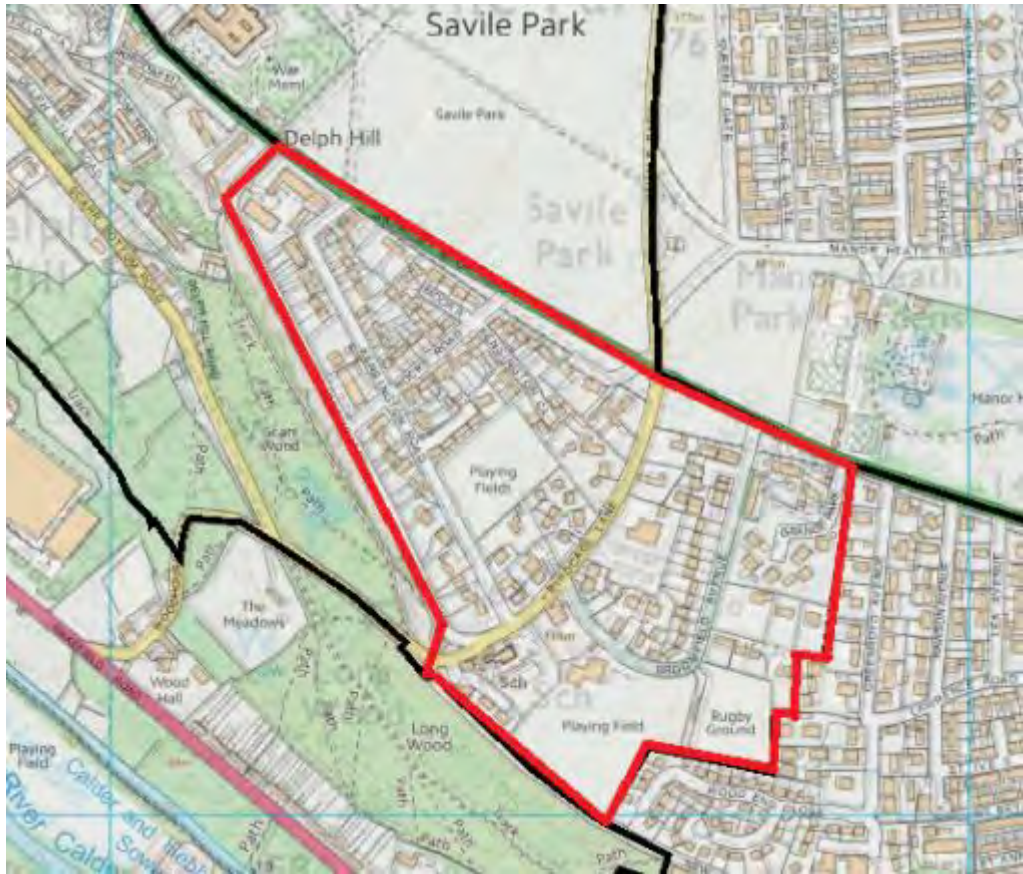
Crown copyright and database rights 2025 Ordnance Survey 0100023069@Bluesky International Limited and Getmapping Plc 2025

Ward:	WAINHOUSE
Polling District:	SD1 WAINHOUSE TOWER No. 1
Polling Place:	HALIFAX FIRE STATION, THE COMMUNITY ROOM, KING CROSS, HALIFAX, HX1 3JF



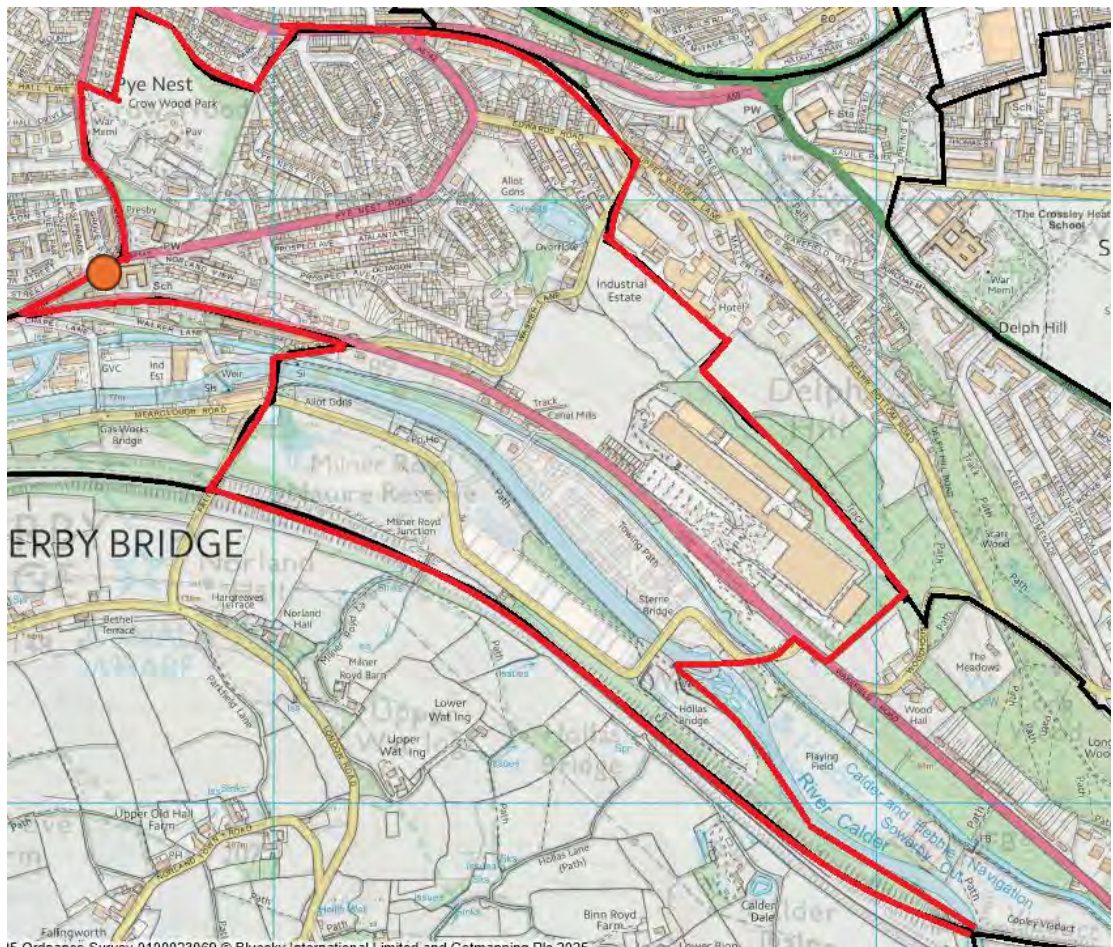
Crown copyright and database rights 2025 Ordnance Survey 0100023069@Bluesky International Limited and Getmapping Plc 2025

Ward:	WAINHOUSE
Polling District:	SD2 WAINHOUSE TOWER No. 2
Polling Place:	HALIFAX FIRE STATION, THE COMMUNITY ROOM, KING CROSS, HALIFAX, HX1 3JF  See SD



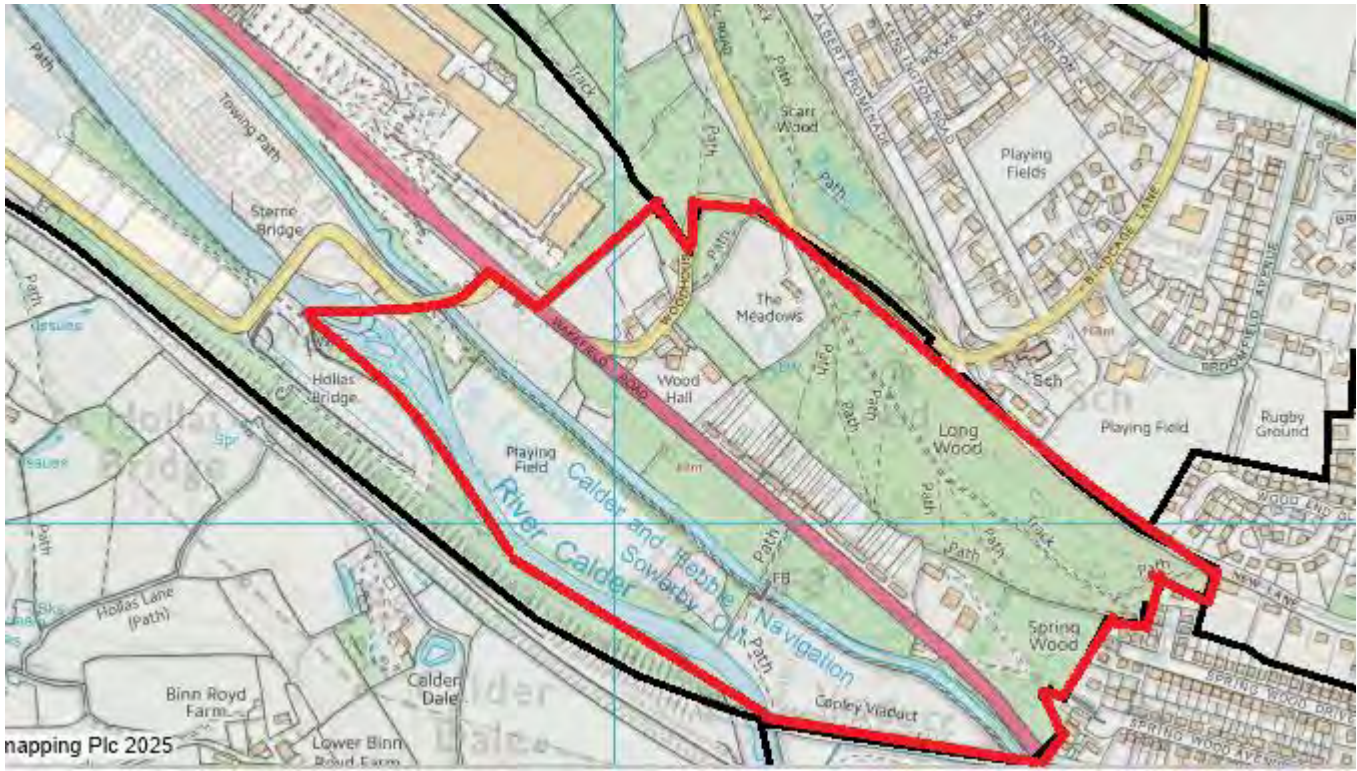
Crown copyright and database rights 2025 Ordnance Survey 0100023069@Bluesky International Limited and Getmapping Plc 2025

Ward:	WAINHOUSE
Polling District:	SE1 PYE NEST No.1
Polling Place:	SACRED HEART AND ST PATRICKS PARISH HALL, BOLTON BROW, SOWERBY BRIDGE, HX6 2BA



Crown copyright and database rights 2025 Ordnance Survey 0100023069@Bluesky International Limited and Getmapping Plc 2025

Ward:	WAINHOUSE
Polling District:	SE2 PYE NEST No.2
Polling Place:	SACRED HEART AND ST PATRICKS PARISH HALL, BOLTON BROW, SOWERBY BRIDGE, HX6 2BA ● See SE1

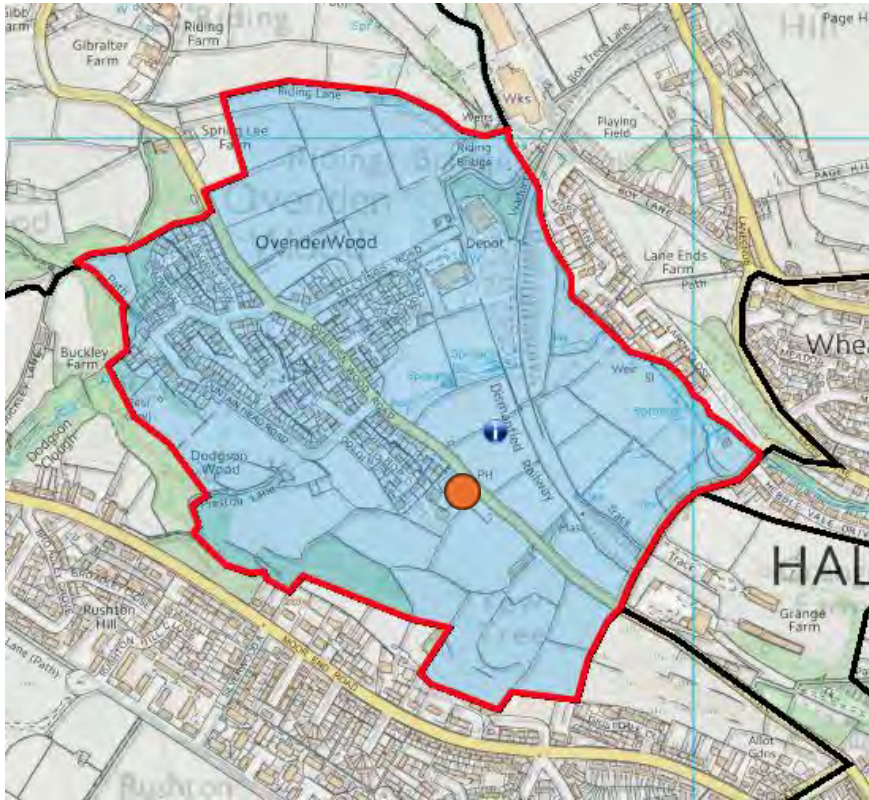


Crown copyright and database rights 2025 Ordnance Survey 0100023069@Bluesky International Limited and Getmapping Plc 2025

WARLEY WARD							
POLLING DISTRICT/ PLACE NAME	POLLING DISTRICT/ PLACE NAME	POLLING STATION	PARISH AREA	CONSTITUENCY	ELECTORATE (as at 1 <sup>st</sup> December 2024)	TOTAL ELECTORATE including LOCAL PLAN PROJECTED ELECTORATE	COMMENTS
TA	Ovenden Wood	Long Can Hall, Ovenden Wood Road, Halifax, HX2 0TQ	No	<b>Halifax</b>	628	686	Currently: Part SH Polling District Ovenden Wood in existing Warley Ward.  Comments welcomed on the proposals.
TB	Pellon	Pellon Baptist Sunday School, Spring Hall Lane, Halifax, HX1 4UA	No	<b>Halifax</b>	1904	1904	Currently: Part SA Polling District 'Clay Pitts' and Part SE Polling District 'Pellon' in existing Warley Ward.  Comments welcomed on the proposals.
TC	Highroad Well	New Hope United Reformed Church, Warley Road, Highroad Well, Halifax, HX2 0AD	No	<b>Halifax</b>	1620	1634	Currently: SC Polling District 'Highroad Well' in existing Warley Ward.  No changes proposed to polling district area, name or polling station but would welcome comments on the current arrangements.  Comments welcomed on the proposals.
TD	Warley Town	Halifax Vandals RUFC, Warley Town Lane, Warley, Halifax, HX2 7SL	No	<b>Halifax</b>	455	455	Currently: Part SD Polling District 'Warley Town' in existing Warley Ward.  Comments welcomed on the proposals.

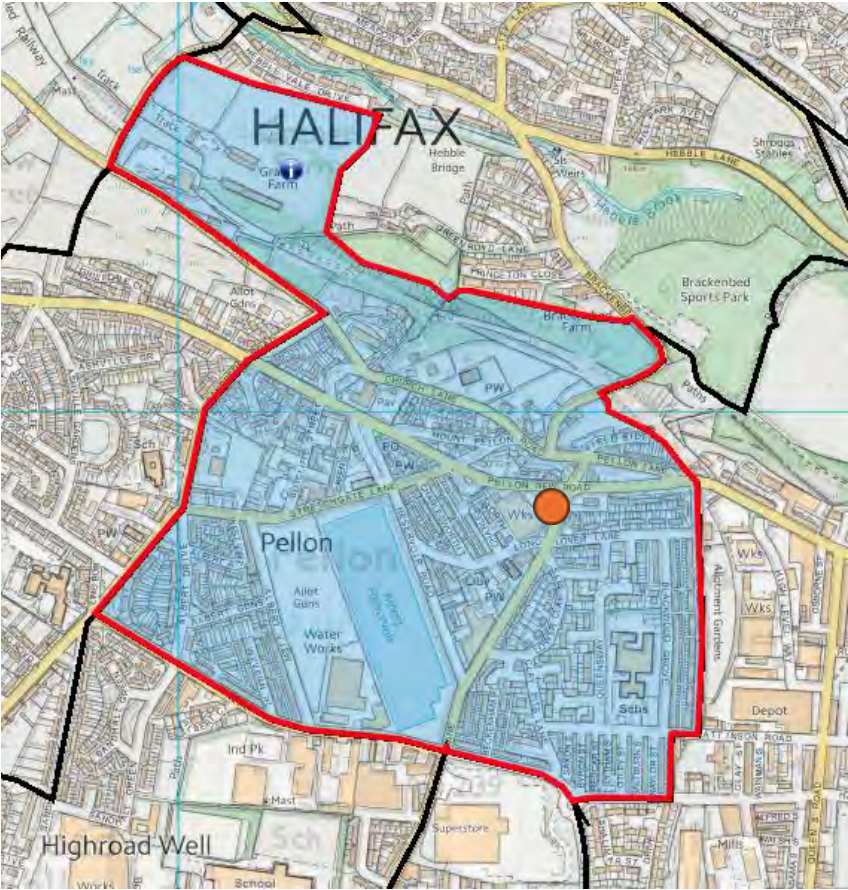
TE	Norton Tower	Grace Baptist Church, Roils Head Road, Norton Tower, Halifax, HX2 0LH	No	Halifax	1673	1673	<p>Currently: SG Polling District 'Norton Tower' in existing Warley Ward.</p> <p>No changes proposed to polling district area, name or polling station but would welcome comments on the current arrangements.</p> <p>Comments welcomed on the proposals.</p>
TF	Moor End	St Columba's Church Hall, Highroad Well Lane, Halifax, HX2 0QF	No	Halifax	1936	2066	<p>Currently: Part SB Polling District 'Ling Bob' and Part SF Polling District 'Mount Tabor' in existing Warley Ward.</p> <p>Comments welcomed on the proposals.</p>
WARLEY WARD				Electorate Totals	8216	8418	

Ward:	WARLEY
Polling District:	TA OVENDEN WOOD
Polling Place:	LONG CAN HALL , OVENDEN WOOD ROAD, HALIFAX, HX2 0TQ



Crown copyright and database rights 2025 Ordnance Survey 0100023069@Bluesky International Limited and Getmapping Plc 2025

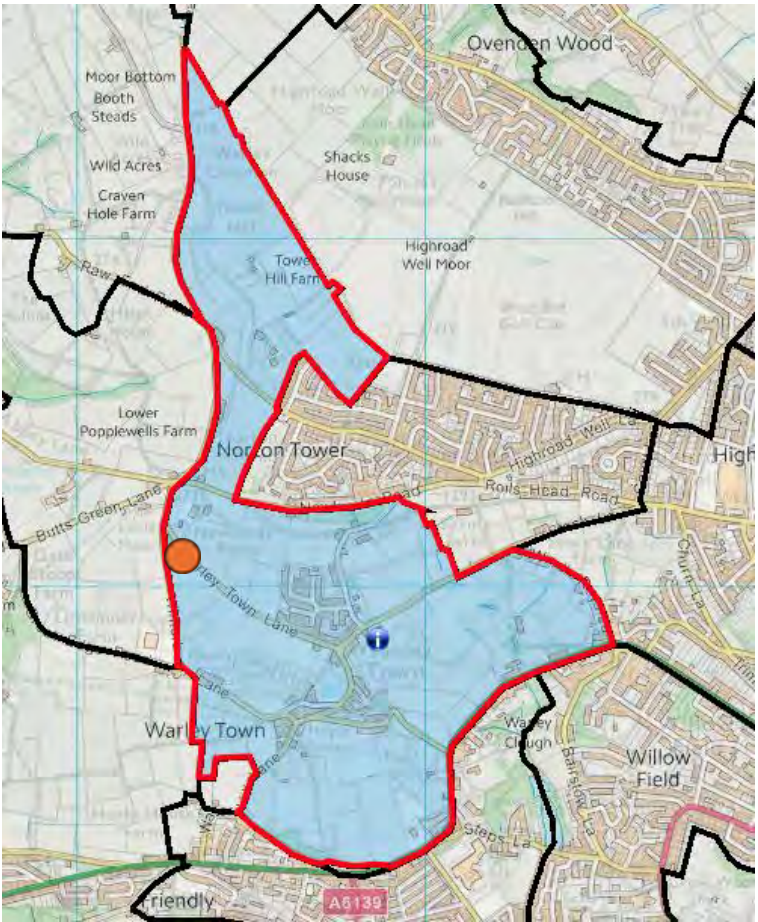
Ward:	WARLEY
Polling District:	TB PELLON
Polling Place:	PELLON BAPTIST SUNDAY SCHOOL, SPRING HALL LANE, HALIFAX, HX1 4UA



Crown copyright and database rights 2025 Ordnance Survey 0100023069@Bluesky International Limited and Getmapping Plc 2025

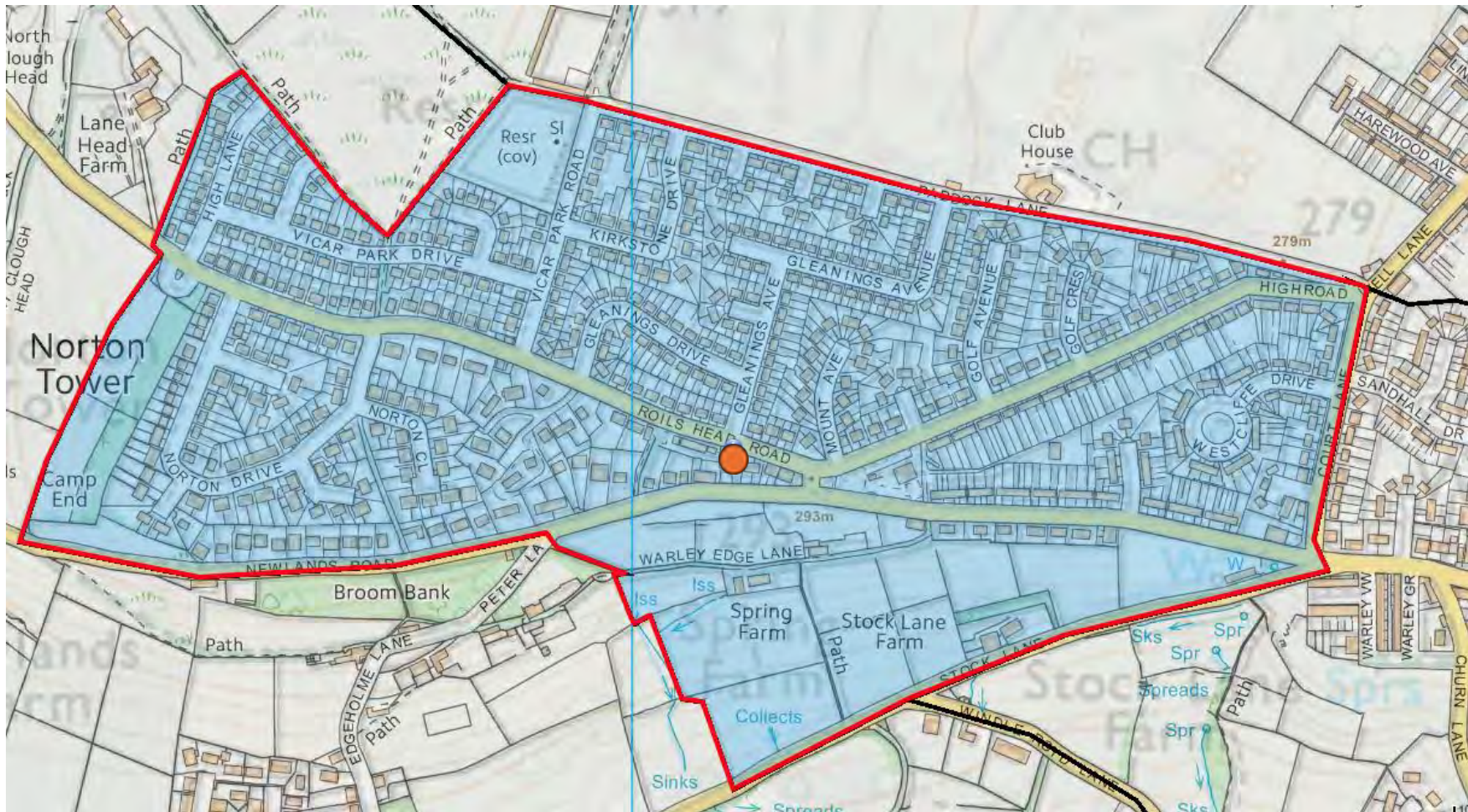


Ward:	WARLEY
Polling District:	TD WARLEY TOWN
Polling Place:	HALIFAX VANDALS RUFC, WARLEY TOWN LANE, WARLEY, HALIFAX, HX2 7SL



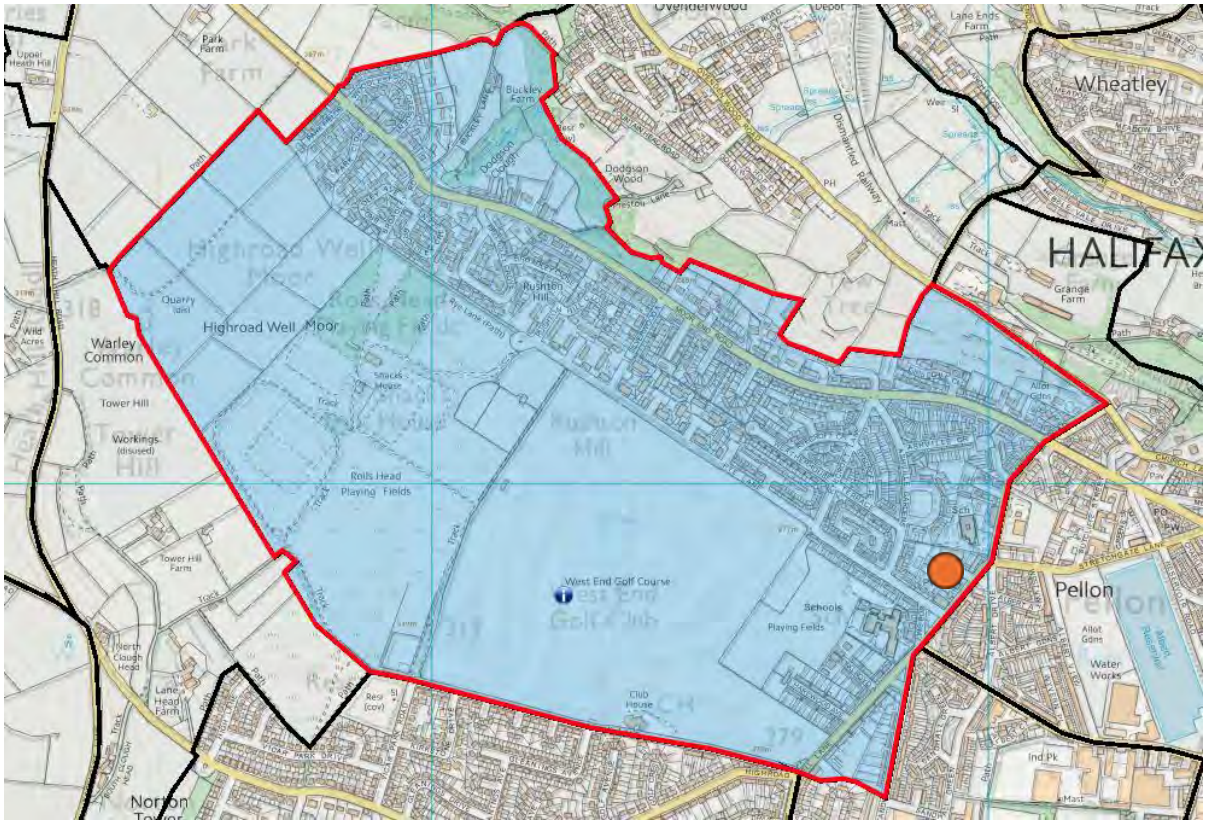
Crown copyright and database rights 2025 Ordnance Survey 0100023069@Bluesky International Limited and Getmapping Plc 2025

Ward:	WARLEY
Polling District:	TE NORTON TOWER
Polling Place:	GRACE BAPTIST CHURCH, ROILS HEAD ROAD, NORTON TOWER, HALIFAX, HX2 0LH



Crown copyright and database rights 2025 Ordnance Survey 0100023069@Bluesky International Limited and Getmapping Plc 2025

Ward:	WARLEY
Polling District:	TF MOOR END
Polling Place:	ST COLUMBA'S CHURCH HALL. HIGHROAD WELL LANE, HALIFAX, HX2 0QF



Crown copyright and database rights 2025 Ordnance Survey 0100023069@Bluesky International Limited and Getmapping Plc 2025

