


THE BOROUGH COUNCIL OF CALDERDALE (ON-STREET WAITING, LOADING AND PARKING PLACES) (VARIATION NO.4) ORDER 2024 (PART D)

The Borough Council of Calderdale in exercise of its powers under Sections 1, 2, 3, 4, 19, 45, 46, 47, 49, 51, 53, 65(1) and 124 under the Road Traffic Regulation Act 1984 (as amended) ("the 1984 Act") and the Traffic Management Act 2004 ("the 2004 Act") and of all other enabling powers, and after consultation with the Chief Officer of Police in accordance with Part III and Part IV of Schedule 9 to the 1984 Act, hereby makes the following Order:

1. Without prejudice to the validity of anything done or to the liability incurred in respect of any act or omission before the coming into operation of this Order, The Borough Council of Calderdale (On-Street Waiting, Loading and Parking) Consolidation Order 2024 (as amended) (to be known as 'The 2024 Consolidation Order') shall have effect as though;
 - (i) The Map Tiles set out in Schedule 1 to this Order will be revoked and replaced with the Map Tiles as set out in Schedule 2 to this Order.
 - (ii) The plans set out in Schedule 3 to this Order will replace the corresponding plans in Schedule 2 to the 2024 Consolidation Order.
2. The remainder of The Borough Council of Calderdale (On-Street Waiting, Loading and Parking) Consolidation Order 2024 (as amended) shall remain in full force and effect.
3. This Order shall come into effect on the 5th day of December 2025 and may be cited as "The Borough Council of Calderdale (On-Street Waiting, Loading and Parking Places) (Variation No.4) Order 2024 (Part D)"

THE CORPORATE COMMON SEAL of)
THE BOROUGH COUNCIL OF)
CALDERDALE was hereunto affixed on)
the 26th day of November 2025)
in the presence of: -)


Zara Turner
Authorised Signatory



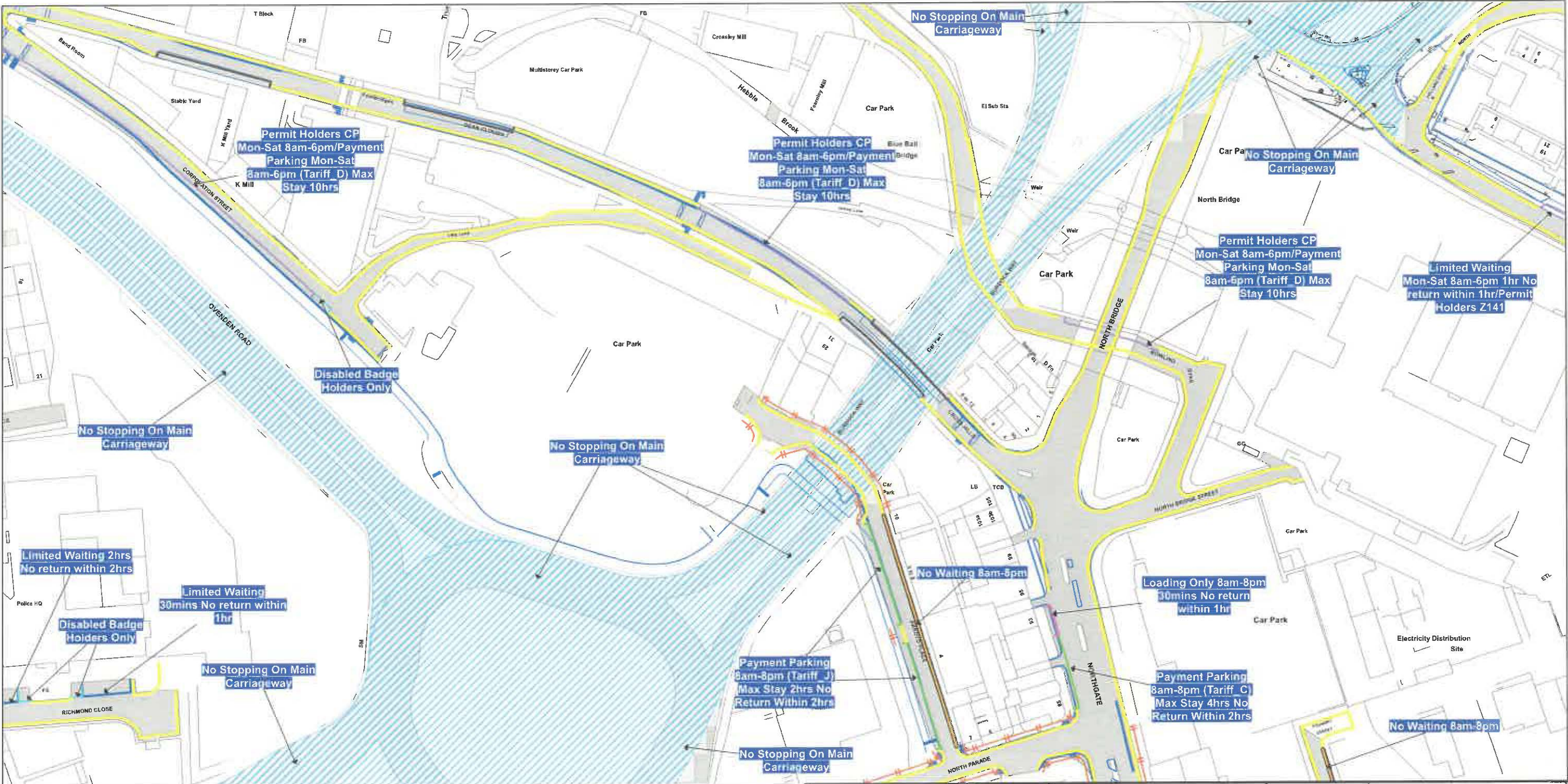
SCHEDULE 1

Tile Number	Revision Number
AH46	0
AI46	3
AI47	1
AJ46	4

SCHEDULE 2

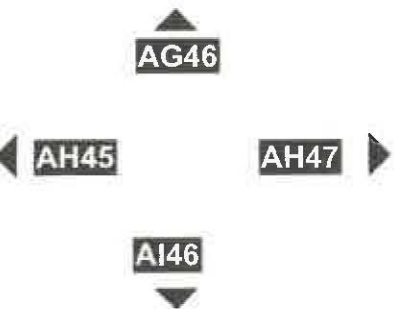
Tile Number	Revision Number
AH46	1
AI46	4
AI47	2
AJ46	5

SCHEDULE 3
SUBSTITUTED PLANS



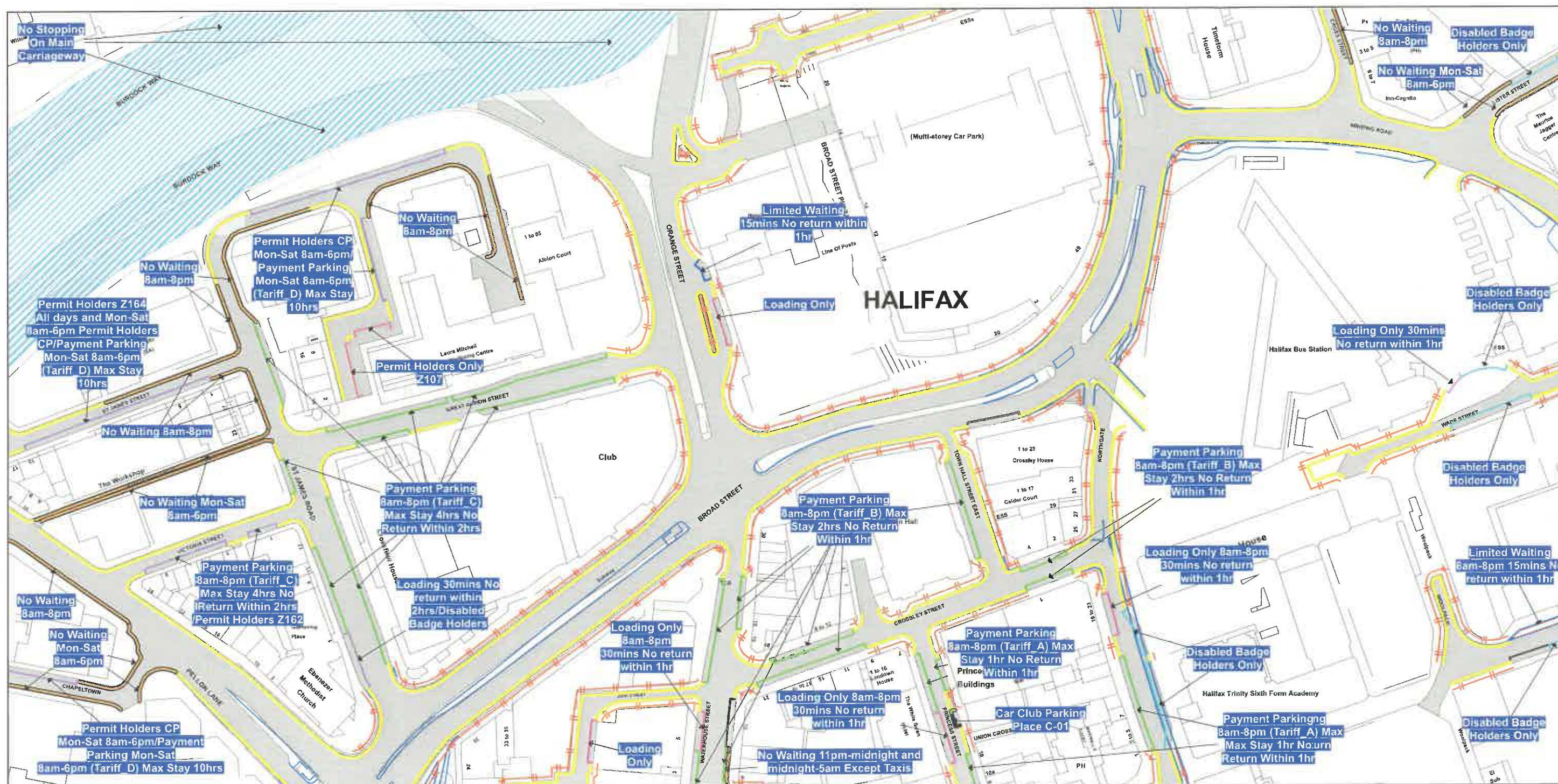
NOTE: SEE STATIC MAP SCHEDULE LEGEND FOR RESTRICTIONS DISPLAYED

Adjacent Tile References

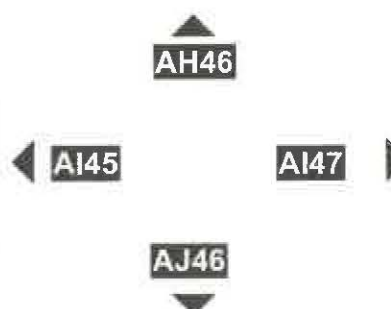


This map is reproduced from Ordnance Survey material with the permission of Ordnance Survey on behalf of the Controller of Her Majesty's Stationery Office © Crown Copyright. Unauthorised reproduction infringes Crown copyright and may lead to prosecution or civil proceedings. Calderdale MBC Licence No: 100023069 2025

SCALE	1 : 1250 at A3 size
DATE	05/12/2025
MAP	Tile Ref: AH46
REVISION	1
STATUS	CONFIRMED

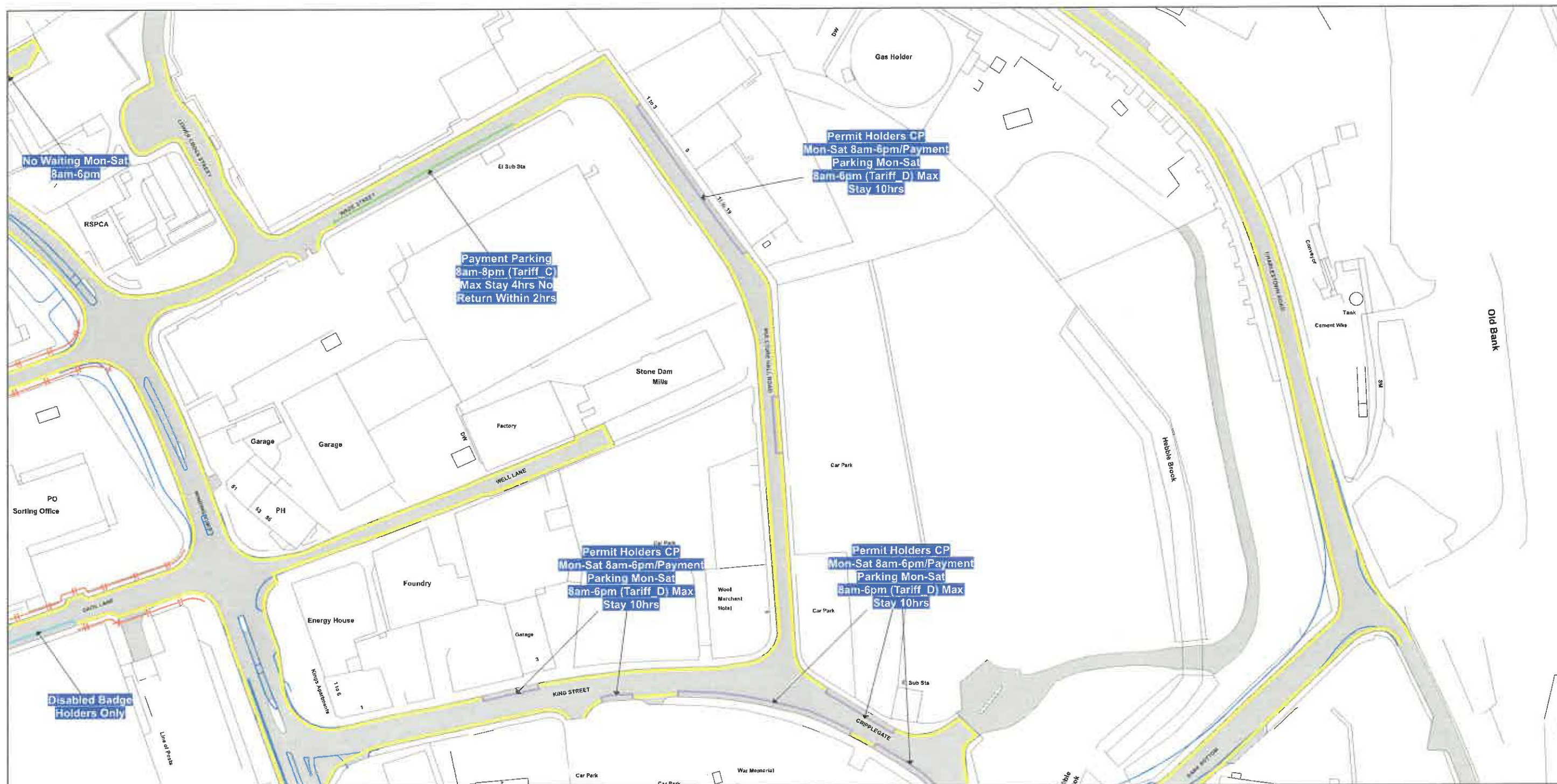


Adjacent Tile References

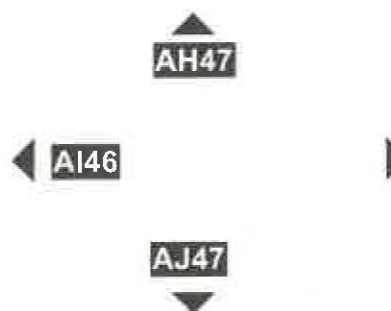


This map is reproduced from Ordnance Survey material with the permission of Ordnance Survey on behalf of the Controller of Her Majesty's Stationery Office © Crown Copyright. Unauthorised reproduction infringes Crown copyright and may lead to prosecution or civil proceedings. Calderdale MBC Licence No: 100023069 2025

SCALE	1 : 1250 at A3 size
DATE	05/12/2025
MAP	Tile Ref: AI46
REVISION	4
STATUS	CONFIRMED

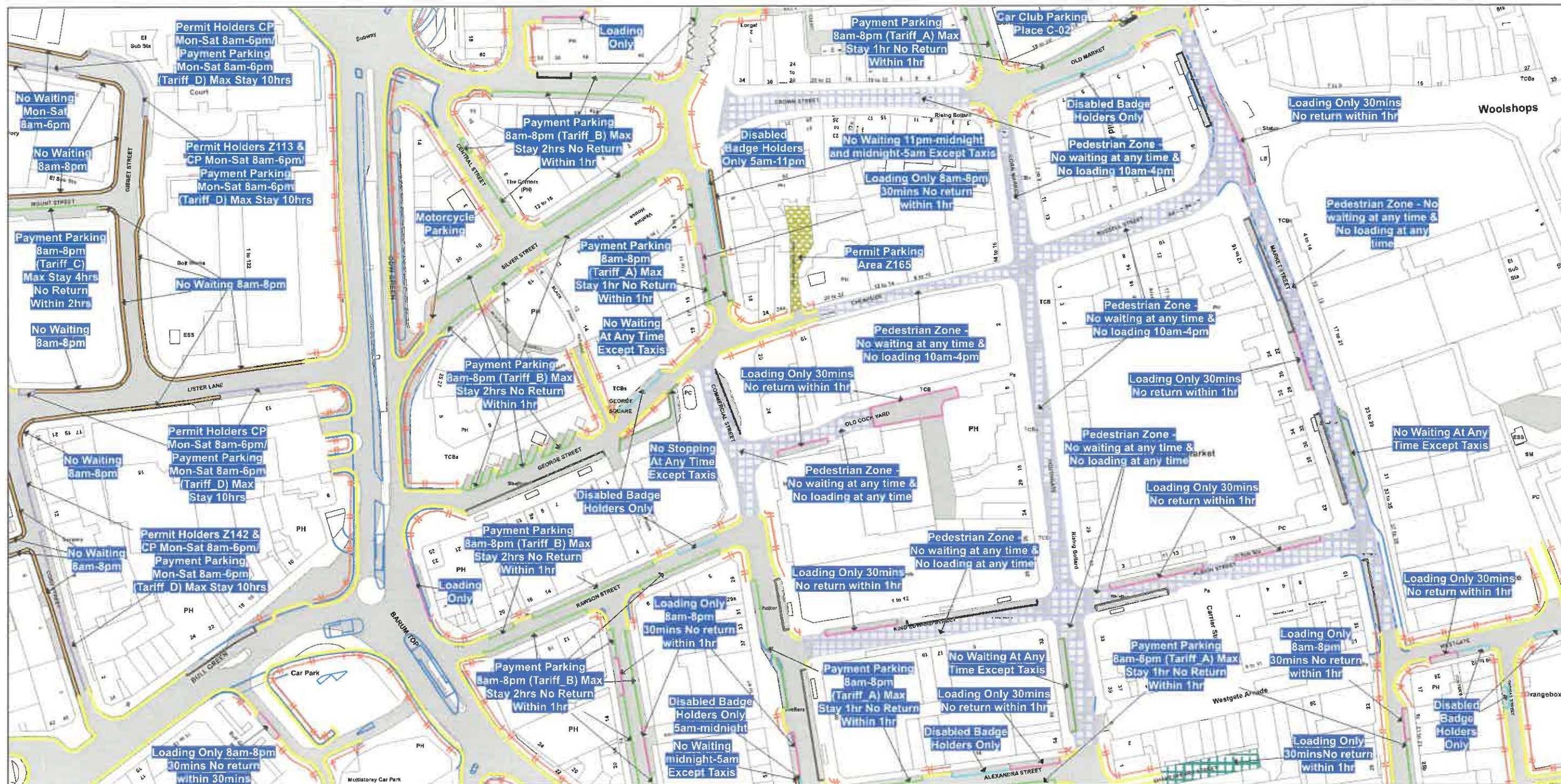


Adjacent Tile References



This map is reproduced from Ordnance Survey material with the permission of Ordnance Survey on behalf of the Controller of Her Majesty's Stationery Office © Crown Copyright. Unauthorised reproduction infringes Crown copyright and may lead to prosecution or civil proceedings. Calderdale MBC Licence No: 100023069 2025

SCALE	1 : 1250 at A3 size
DATE	05/12/2025
MAP	Tile Ref: AI47
REVISION	2
STATUS	CONFIRMED

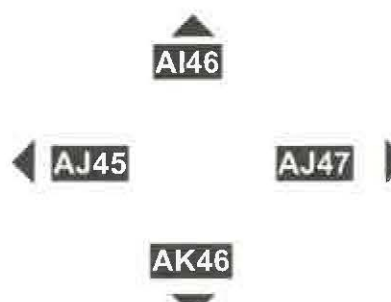


Calderdale
Council



NOTE: SEE STATIC MAP SCHEDULE LEGEND FOR RESTRICTIONS DISPLAYED

Adjacent Tile References



This map is reproduced from Ordnance Survey material with the permission of Ordnance Survey on behalf of the Controller of Her Majesty's Stationary Office © Crown Copyright. Unauthorised reproduction infringes Crown copyright and may lead to prosecution or civil proceedings. Calderdale MBC Licence No: 100023069 2025

SCALE	1 : 1250 at A3 size
DATE	05/12/2025
MAP	Tile Ref: AJ46
REVISION	5
STATUS	CONFIRMED